



BANEDANMARK

TIB-S

Strækningsoversigter

24-7 Gældende fra 20.12.2024

TIB-S

Nyt om TIB-S pr. 20.12.2024.

Generelle rettelser i hele dokumentet:

Der er tilrettet sidetal.

Side 4:

Der er lavet links fra indholdfortegnelse direkte til strækning. Klik på f.eks strækning 4 og hop direkte til side 90.

Side 32:

Årup tilrettet til Aarup.

Side 45:

Årup tilrettet til Aarup.

Side 101:

Tilføjelse af Roskilde fordelingsstation i km 33,4.

Side 116:

Tilføjelse af Roskilde fordelingsstation i km 33,4.

Side 271:

Navn og strækningshastighed tilrettet.

TIB-S udgives af:

Banedanmark
Kvalitet & Sikkerhed
Carsten Niebuhrs Gade 43
1577 København V

E-mail: trafikaleregler@bane.dk

Dette er et elektronisk dokument. I tilfælde af uoverensstemmelse(r) mellem en papirkopi af dokumentet og det elektroniske dokument, er det til enhver tid den elektroniske udgave, som er gyldig. Et elektronisk dokument forudsættes vist på et korrekt indstillet medie uden farvefejl. Den gyldige elektroniske version kan altid findes på www.bane.dk

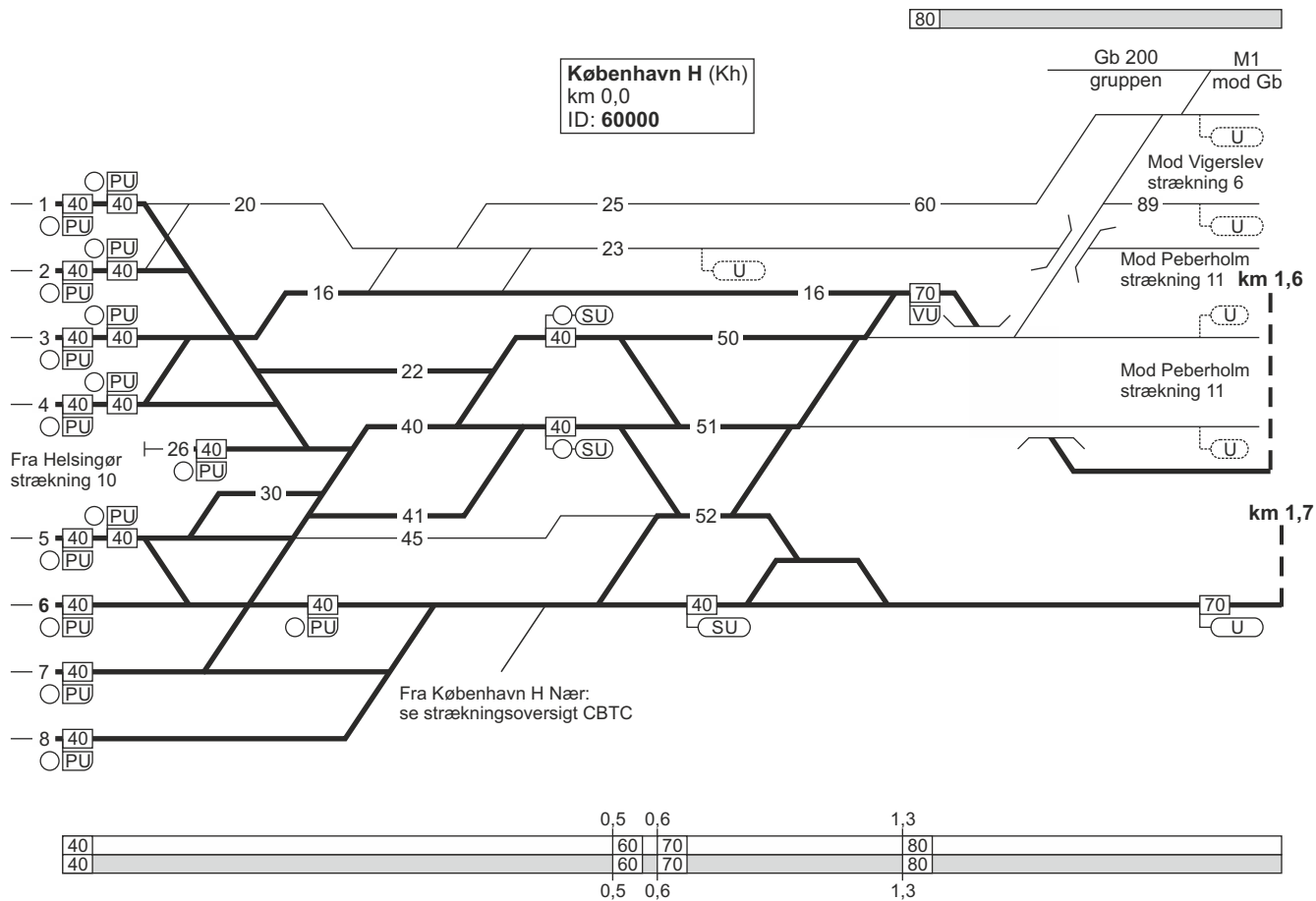
Indholdsfortegnelse:

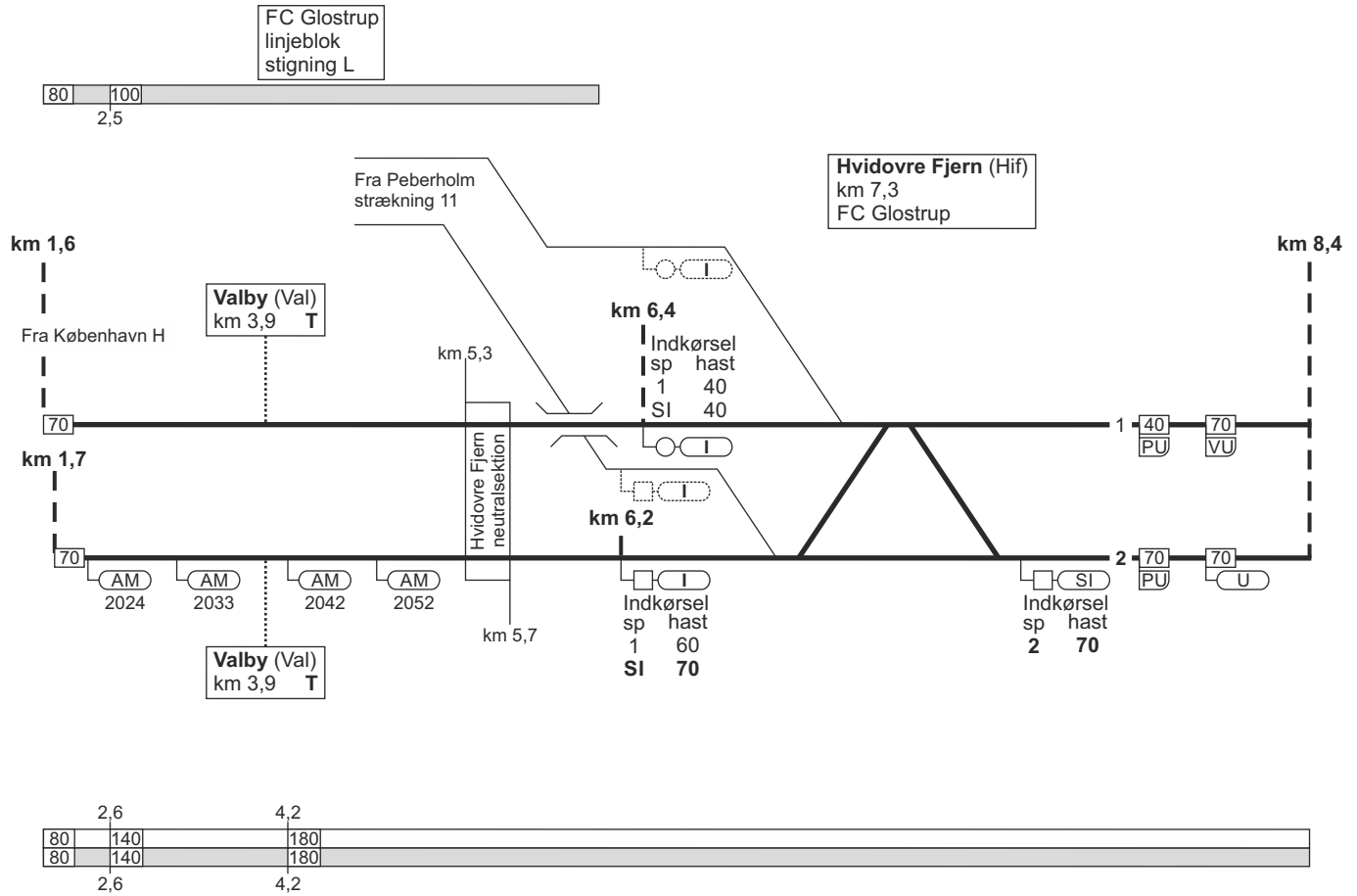
Strækning 1:	København H - Fredericia/Taulov	5
Strækning 2:	Ringsted - (Lundby)	77
Strækning 4:	Roskilde - (Gadstrup) og (Holme-Olstrup) - Næstved	90
Strækning 5:	Roskilde - Kalundborg	98
Strækning 6:	København H - Vigerslev - (Avedøre Havnevej) og (Bjæverskov) - Ringsted	120
Strækning 7:	(Svanemøllen) - Østerport	140
Strækning 10:	København H - Helsingør	144
Strækning 11:	København H/Hvidovre Fjern - Peberholm	171
Strækning 22:	Odense - Svendborg	194
Strækning 23:	Fredericia - Aarhus H	210
Strækning 24:	Aarhus H - (Brabrand)	238
Strækning 26:	Fredericia - Padborg	244
Strækning 28:	Sønderborg - Tinglev	271
Strækning 29:	Lunderskov - Esbjerg	283
Strækning 30:	Bramming - Tønder Grænse	297
Strækning 31:	Esbjerg - (Guldager)	315
Strækning 33:	(Grejsdal) - Vejle	321
Strækning 35:	Skanderborg - (Skjern)	325

1. København H - Fredericia / Taulov

Strækningshastighed:

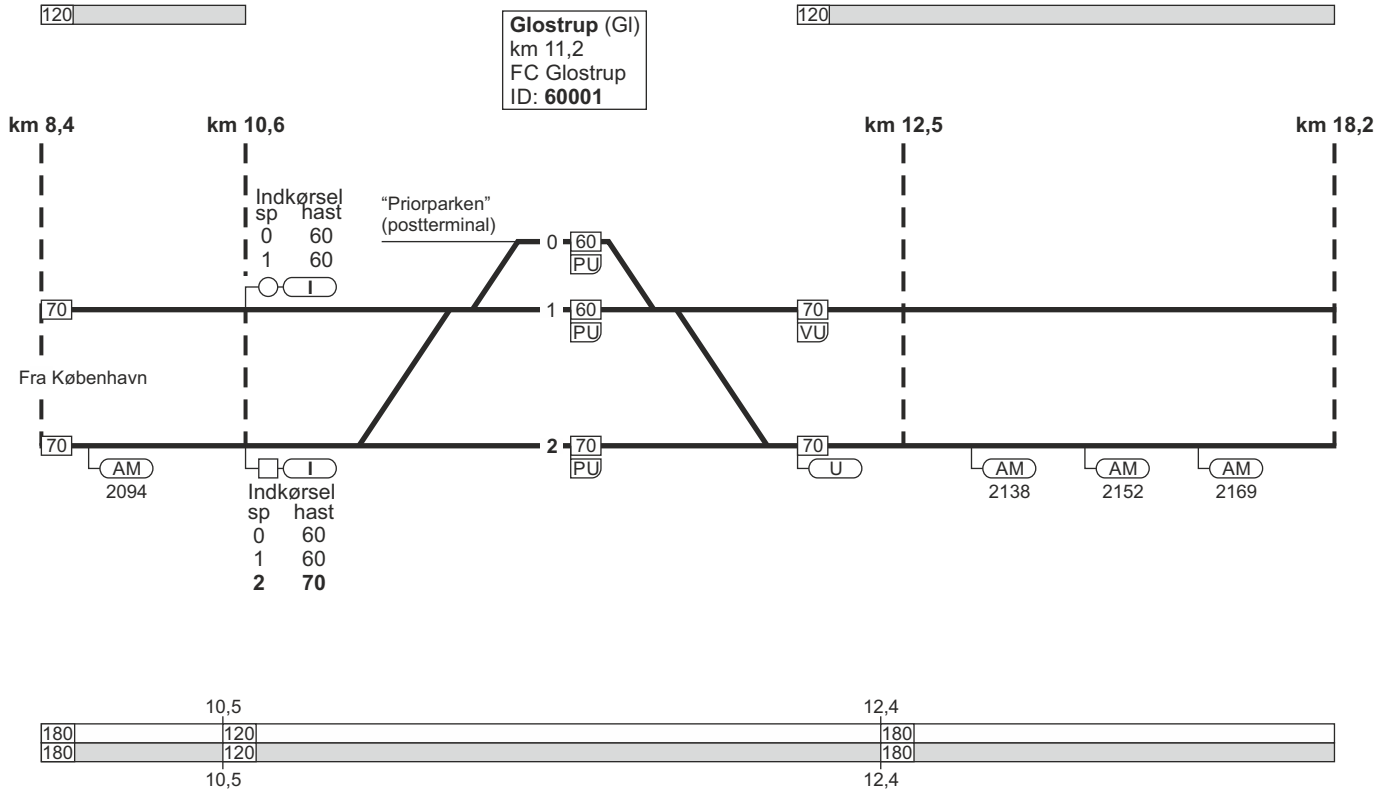
Delstrækning	Strækningshastighed (km/t)
København H - Fredericia/Taulov	180

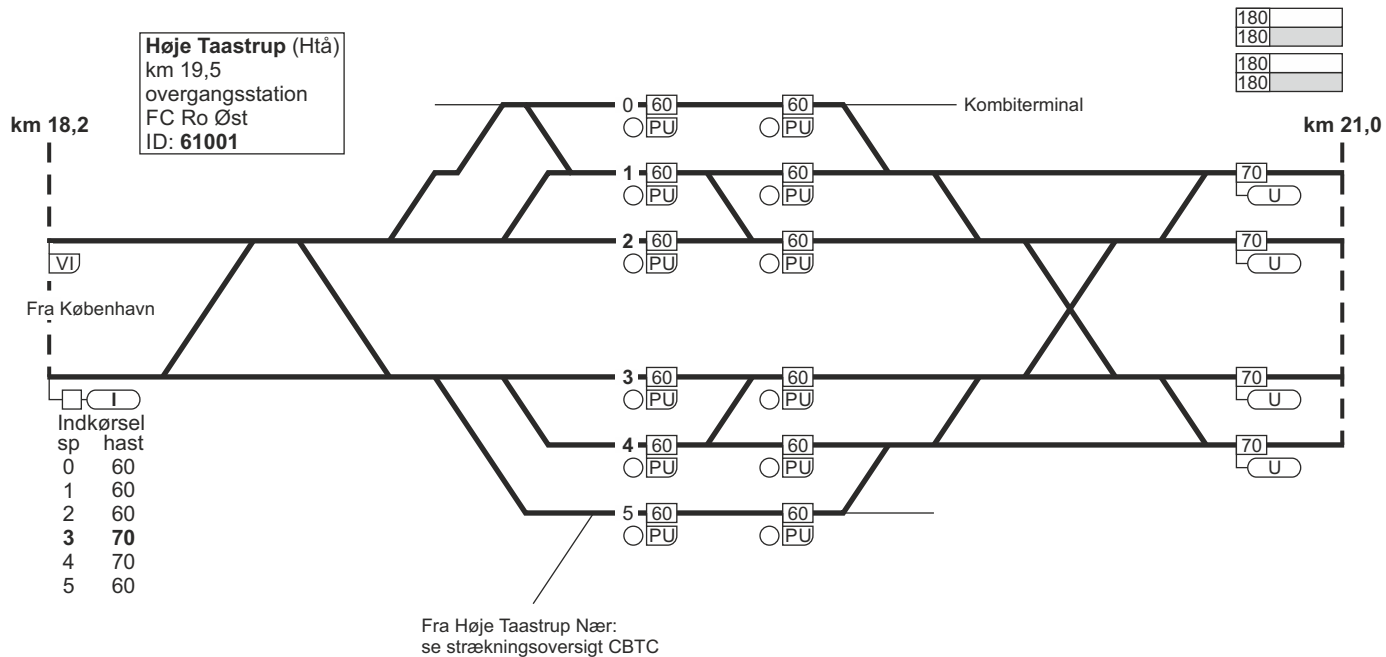




FC Glostrup
linjeblok
stigning M

FC Glostrup
linjeblok
stigning H


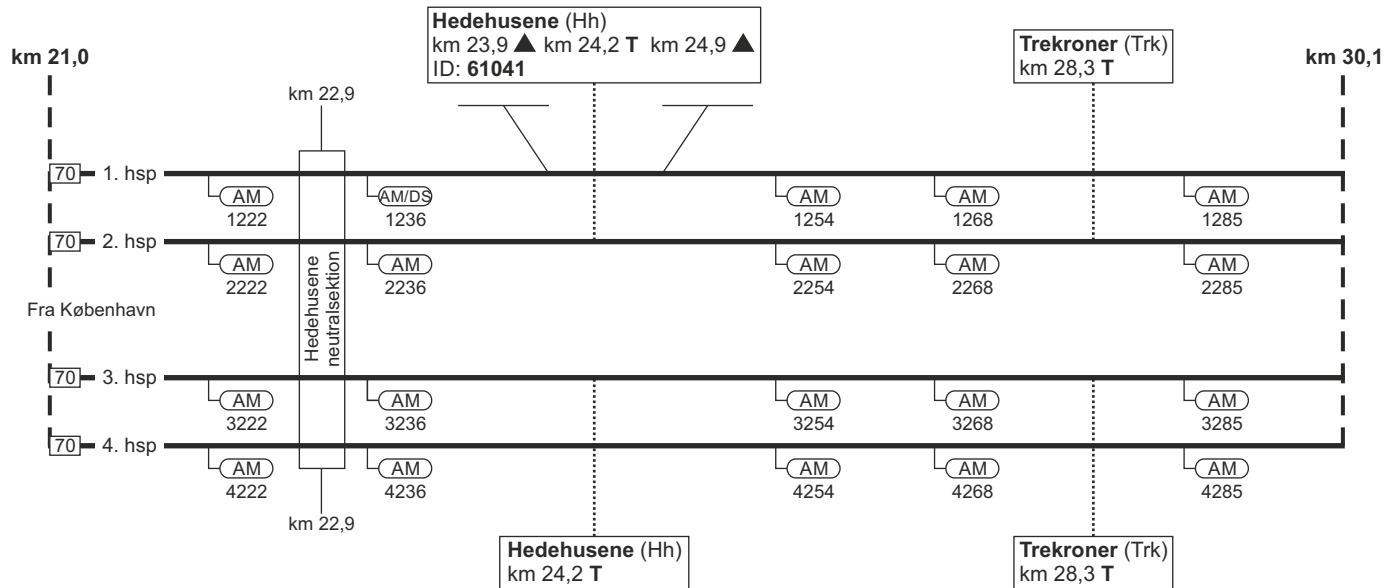





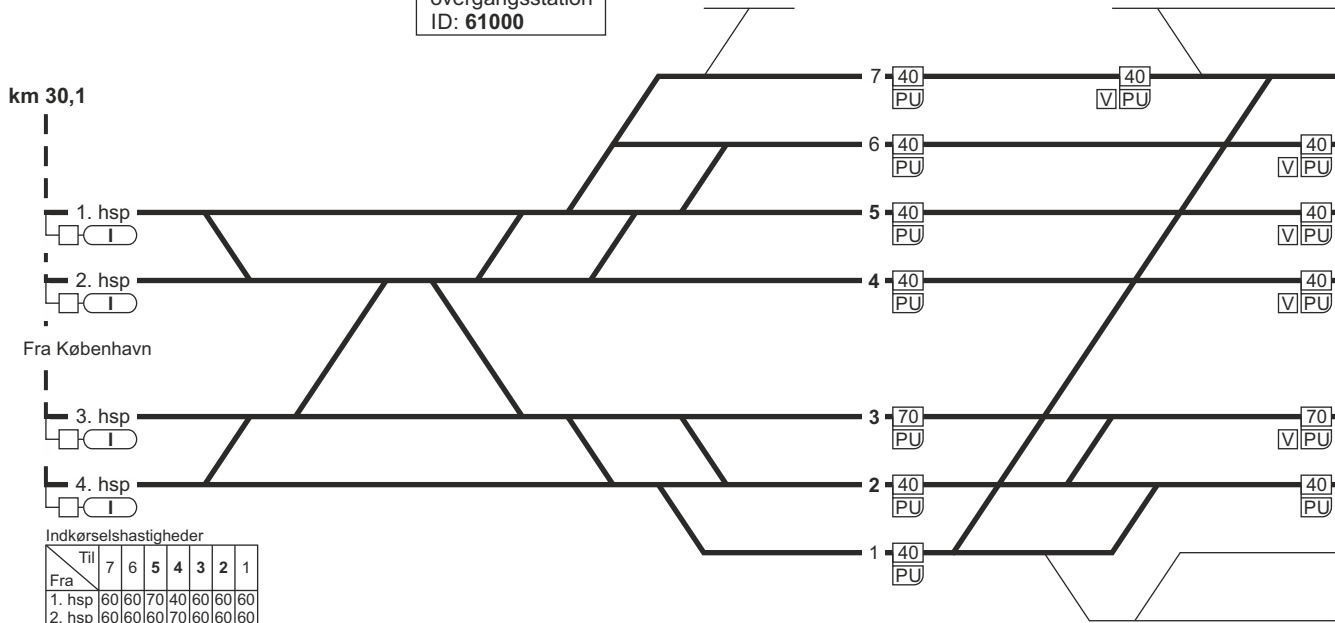
180
180
180
180

18,5				20,7
180	120			180
180	120			180
18,5				
	100	120		180
	100	120		180
19,0	19,1		20,7	

FC Ro Øst
linjeblok / vekselspor
stigning M



Roskilde (Ro)
 km 31,3
 overgangsstation
 ID: 61000



km 30,1

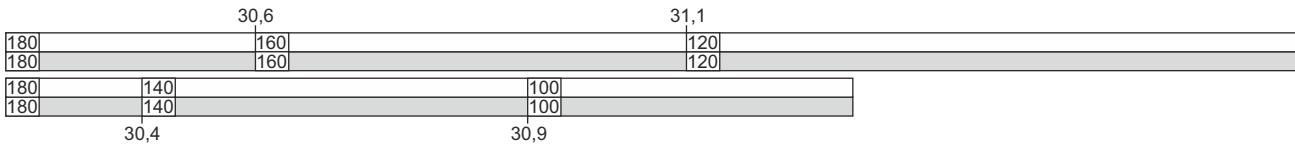
1. hsp
 2. hsp

Fra København

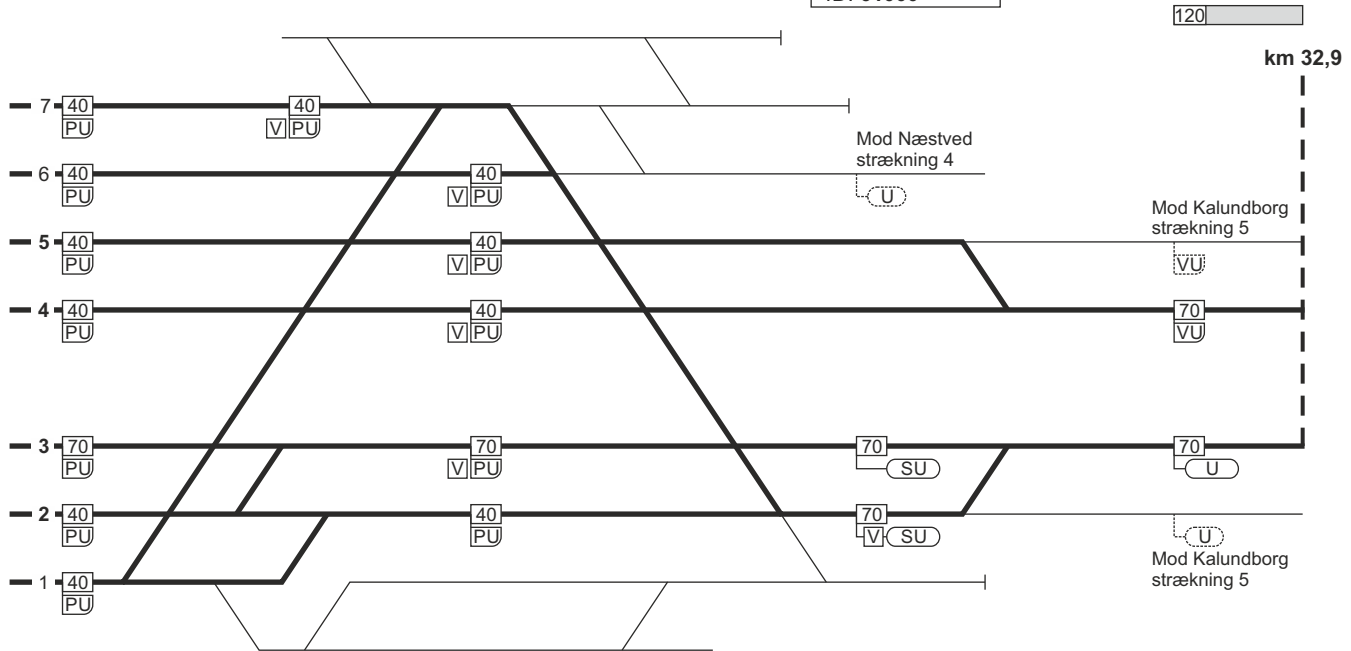
3. hsp
 4. hsp

Indkørselshastigheder

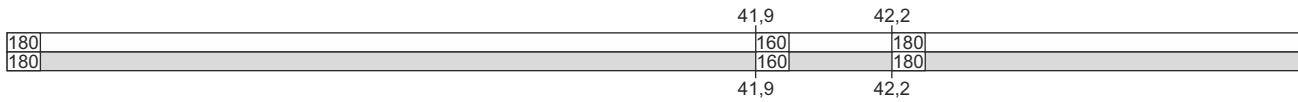
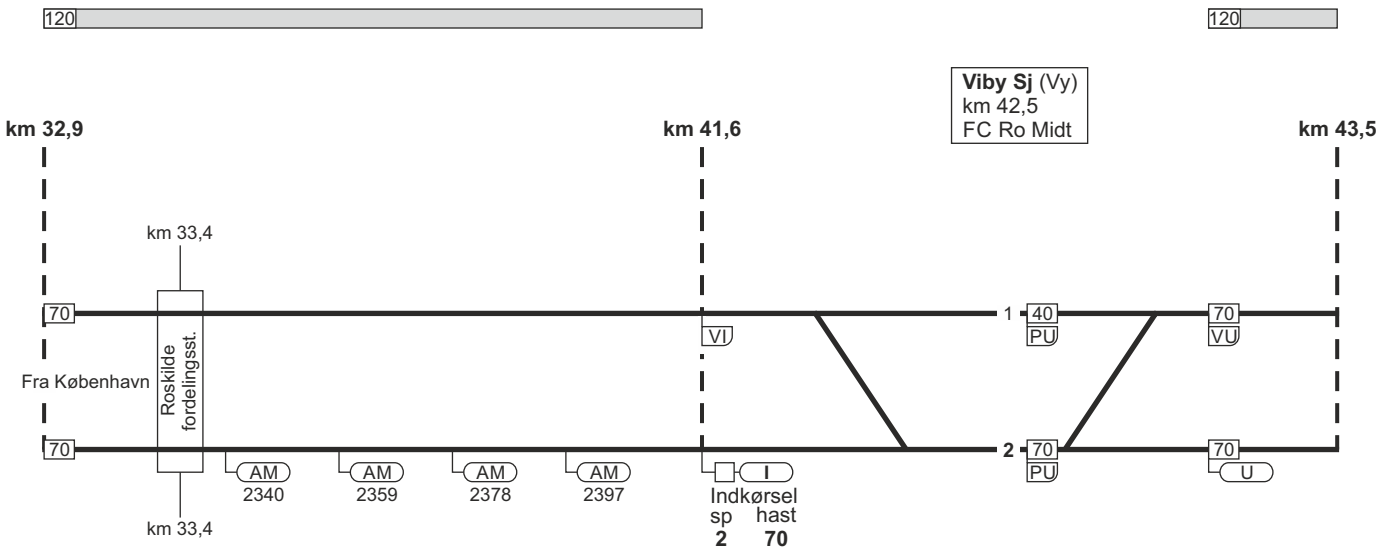
Fra \ Til	7	6	5	4	3	2	1
1. hsp	60	60	70	40	60	60	60
2. hsp	60	60	60	70	60	60	60
3. hsp	60	60	60	40	70	60	60
4. hsp	60	60	60	40	70	70	60



Roskilde (Ro)
 km 31,3
 overgangsstation
 ID: 61000

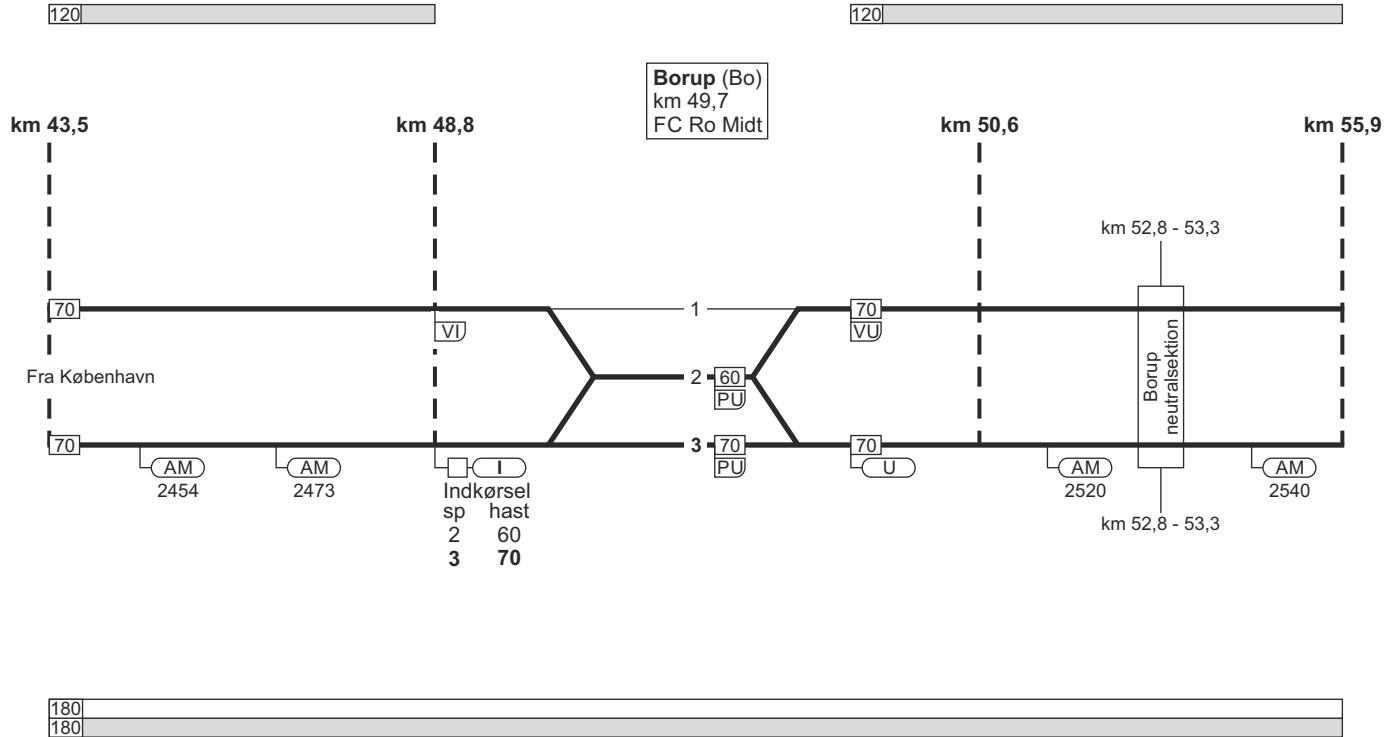


FC Ro Midt
linjeblok
stigning L

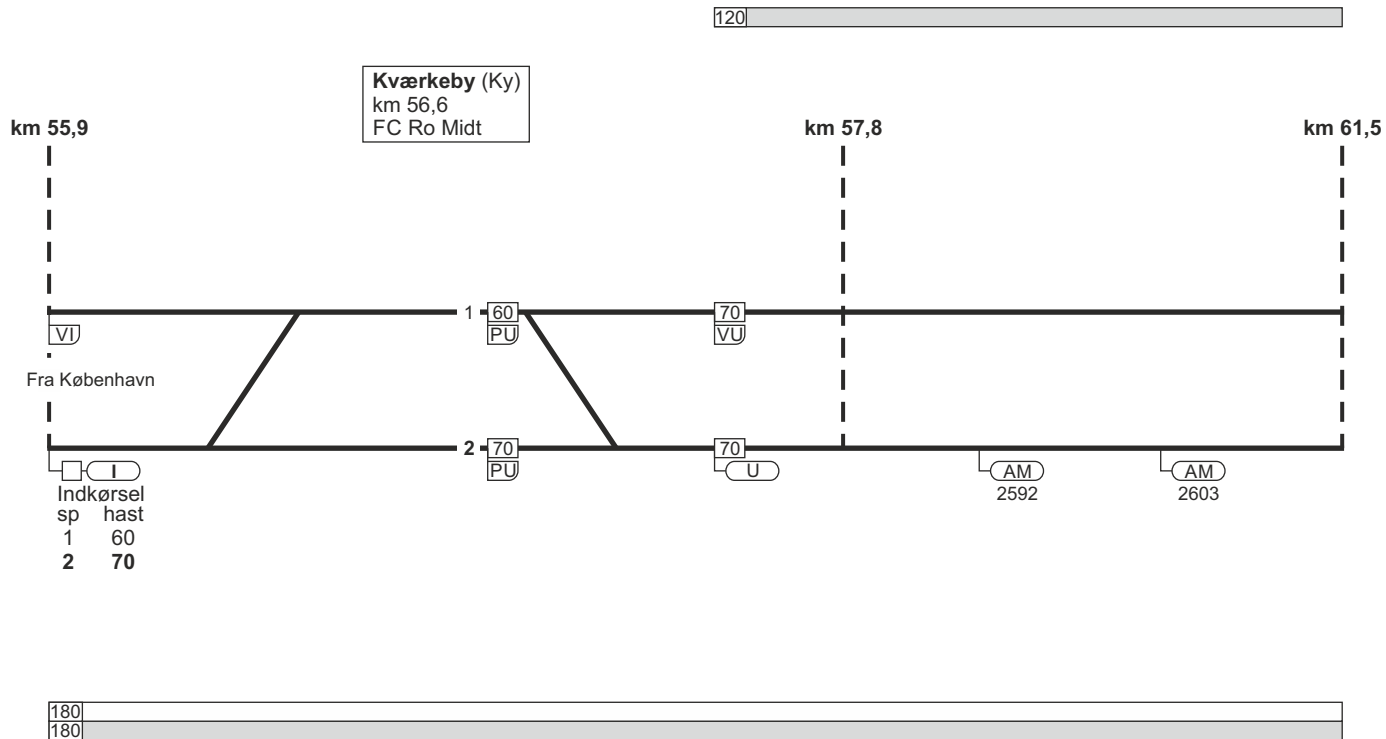


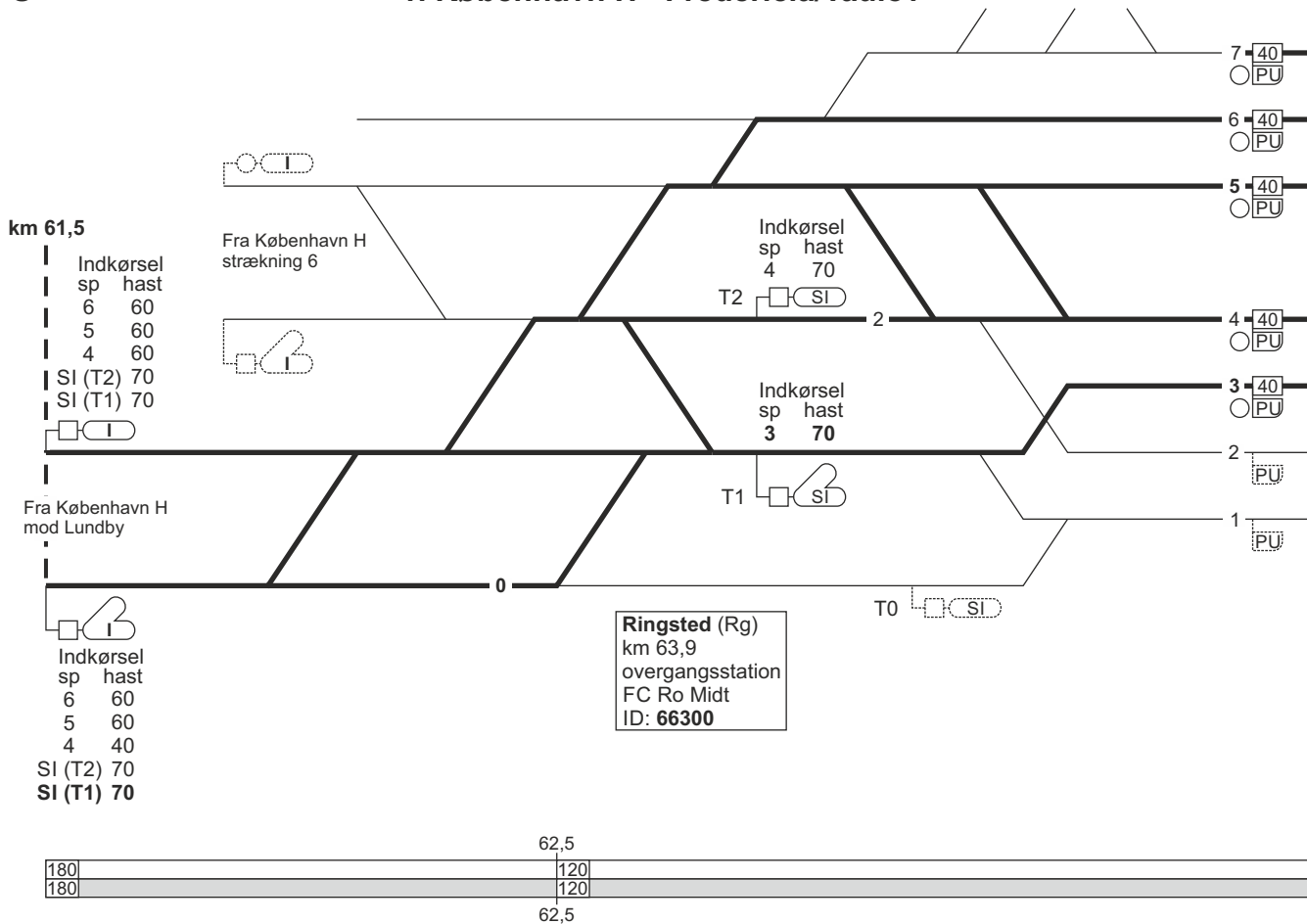
FC Ro Midt
linjeblok
stigning L

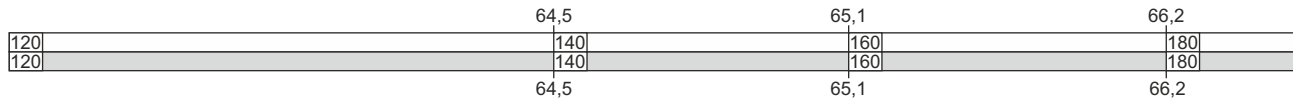
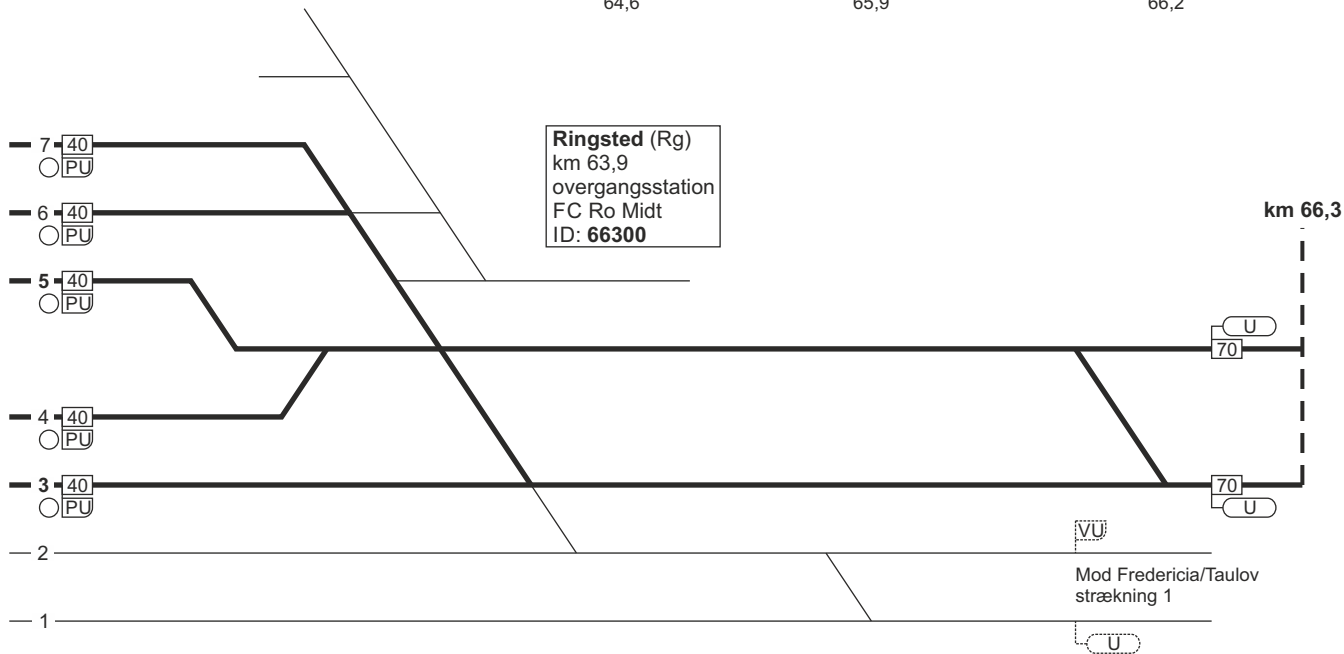
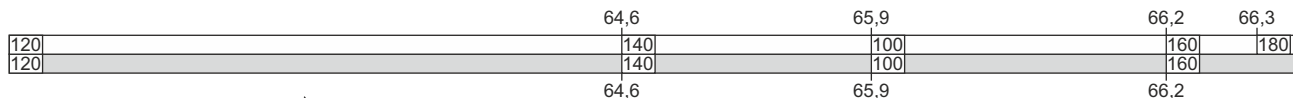
FC Ro Midt
linjeblok
stigning M

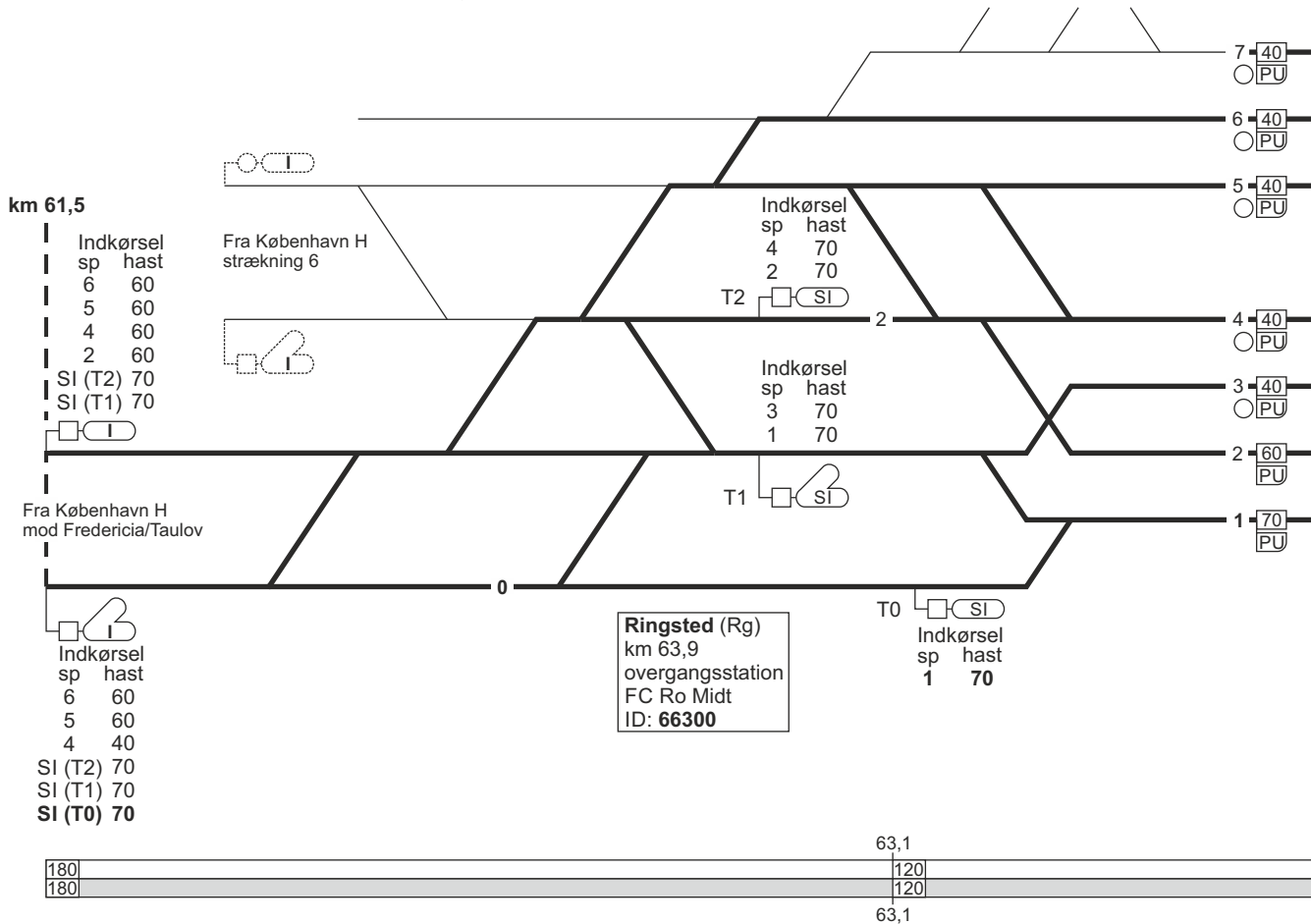


FC Ro Midt
linjeblok
stigning L

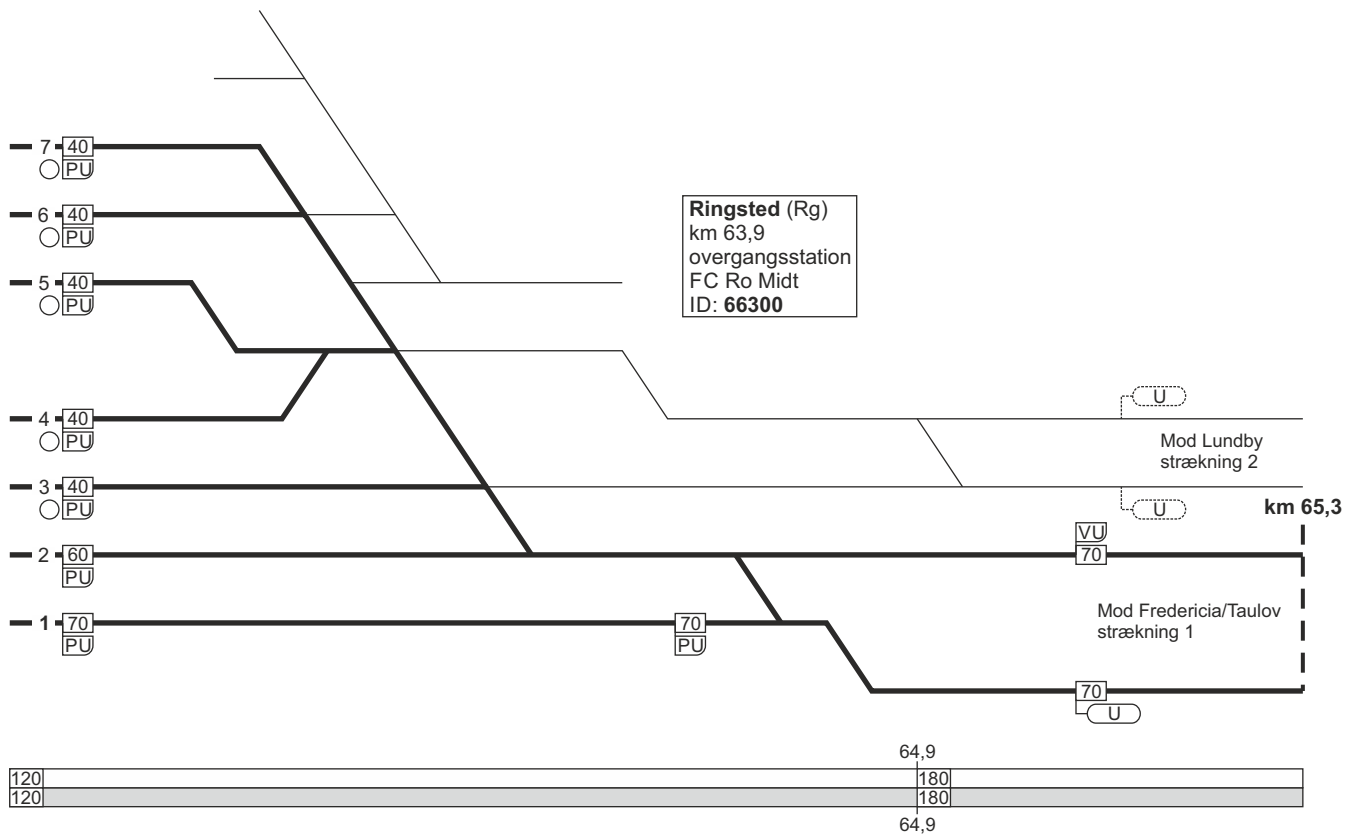






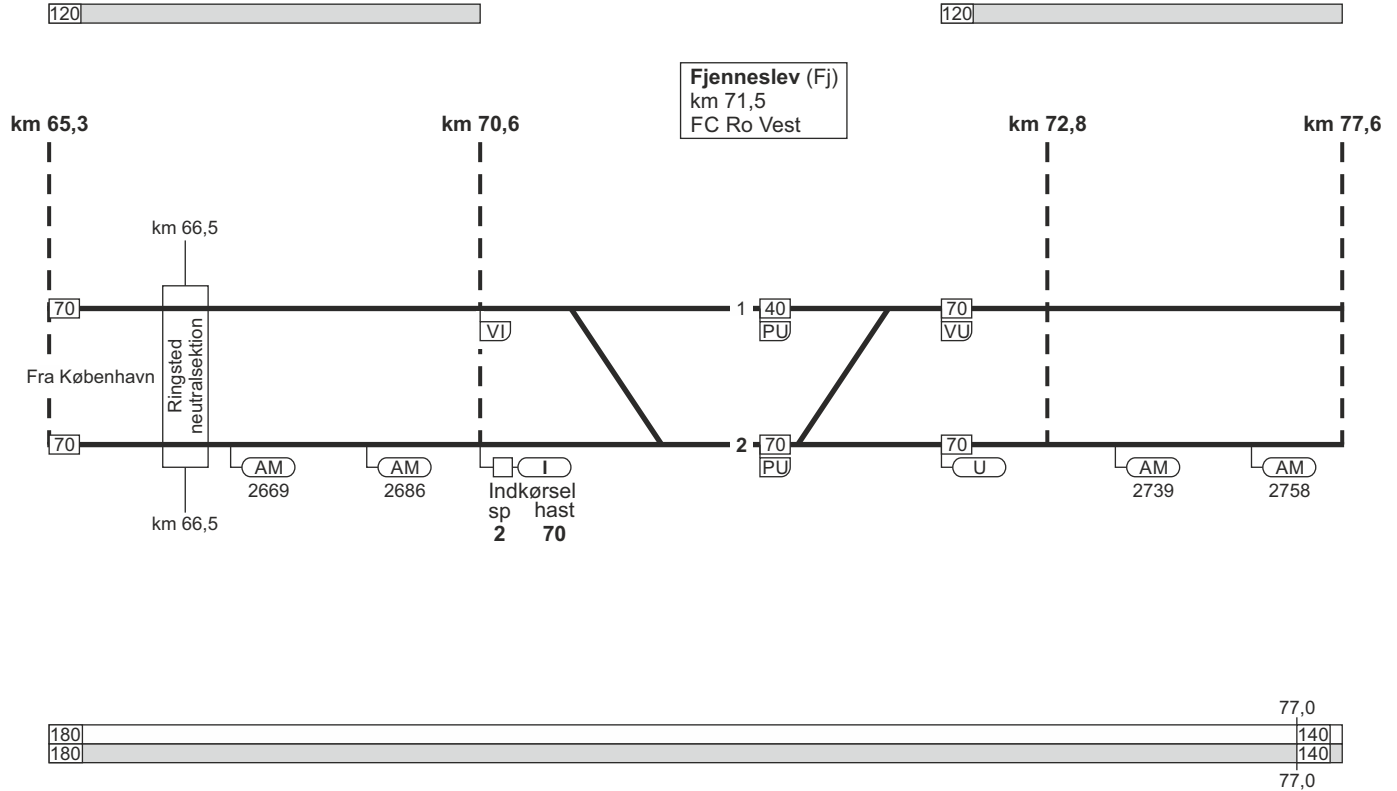


120

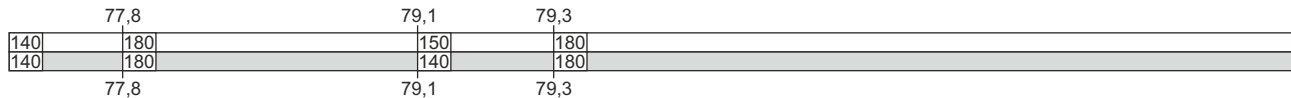
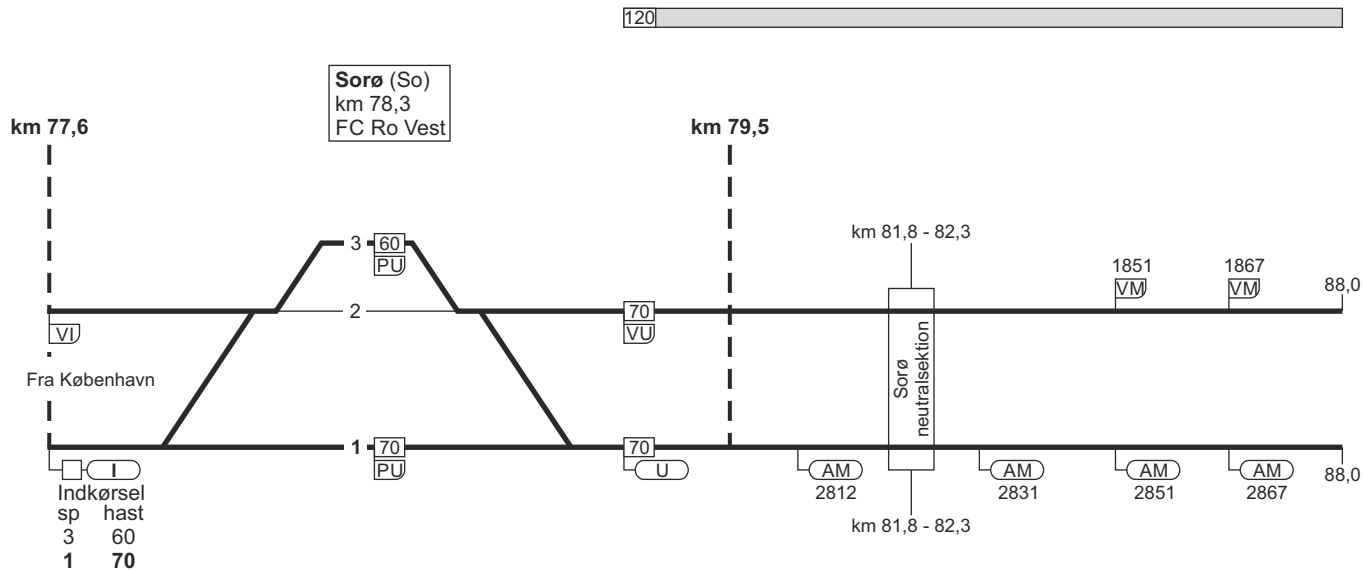


FC Ro Vest
linjeblok
stigning M

FC Ro Vest
linjeblok
stigning M



FC Ro Vest
linjeblok
stigning L



FC Ro Vest
linjeblok
stigning L

91,6



Slagelse (Sg)
km 92,9
overgangsstation
FC Ro Vest
ID: 61051



km 91,7

Indkørsel	
sp	hast
1	60
2	70
3	60
4	60

km 94,2

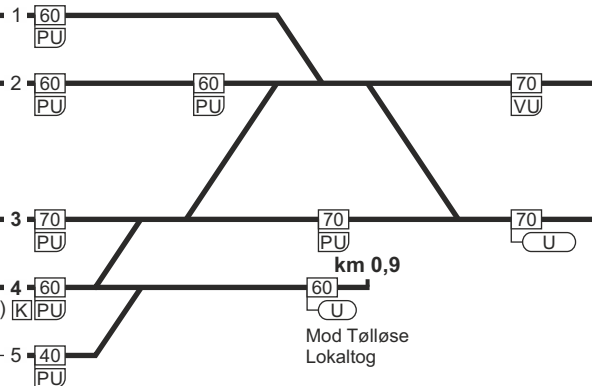
88,0
70

Fra København

88,0
70

AM 2885
AM 2903

Indkørsel	
sp	hast
1	60
2	60
3	70
4	60



*) Mod Tølløse:
Bogstavviser = H

90,6

91,9

94,0



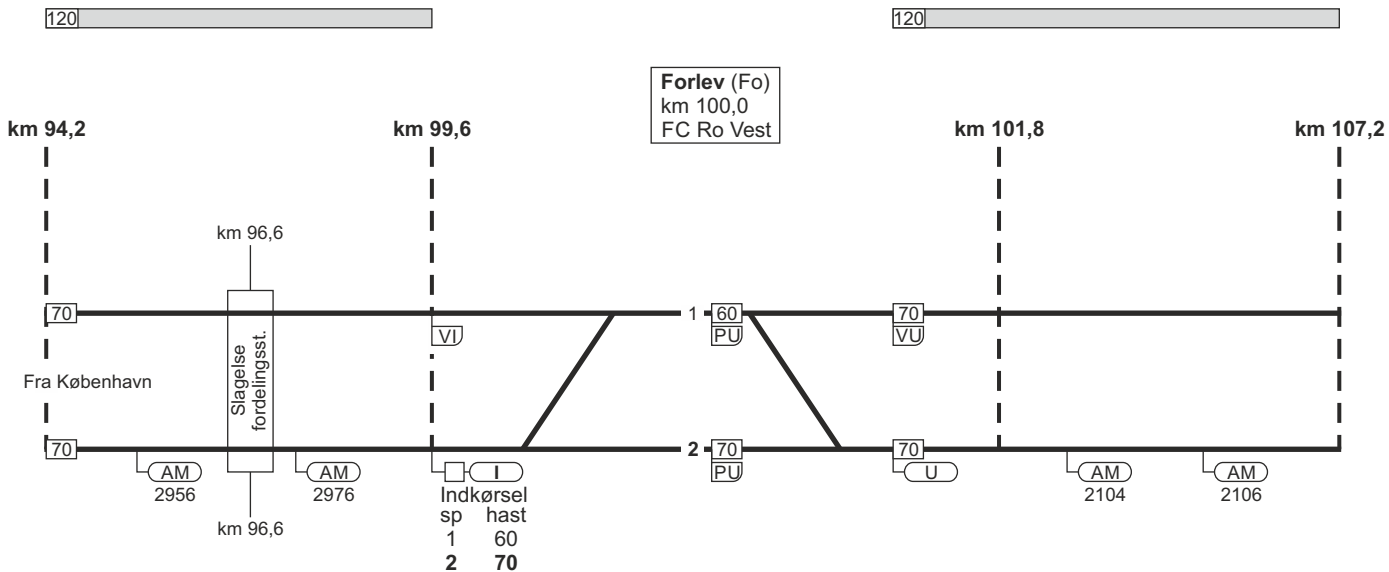
90,6

91,9

94,0

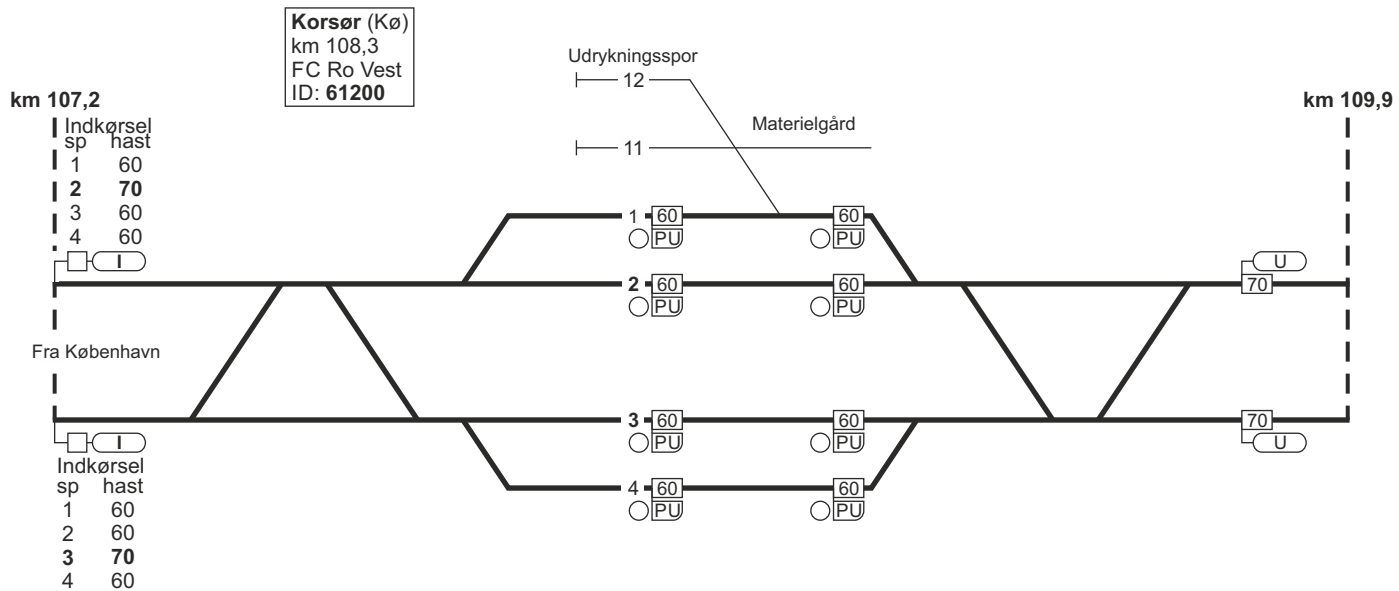
FC Ro Vest
linjeblok
stigning M

FC Ro Vest
linjeblok
stigning L



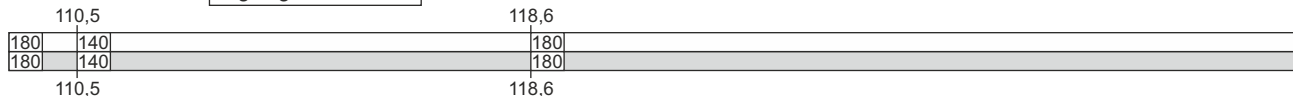
94,9	170	180
94,9	140	180

180
180

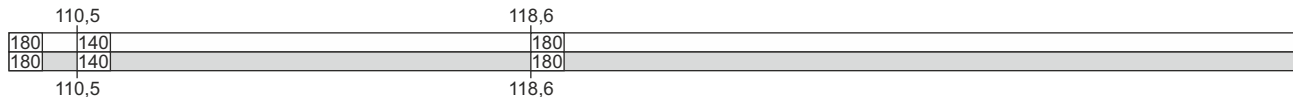
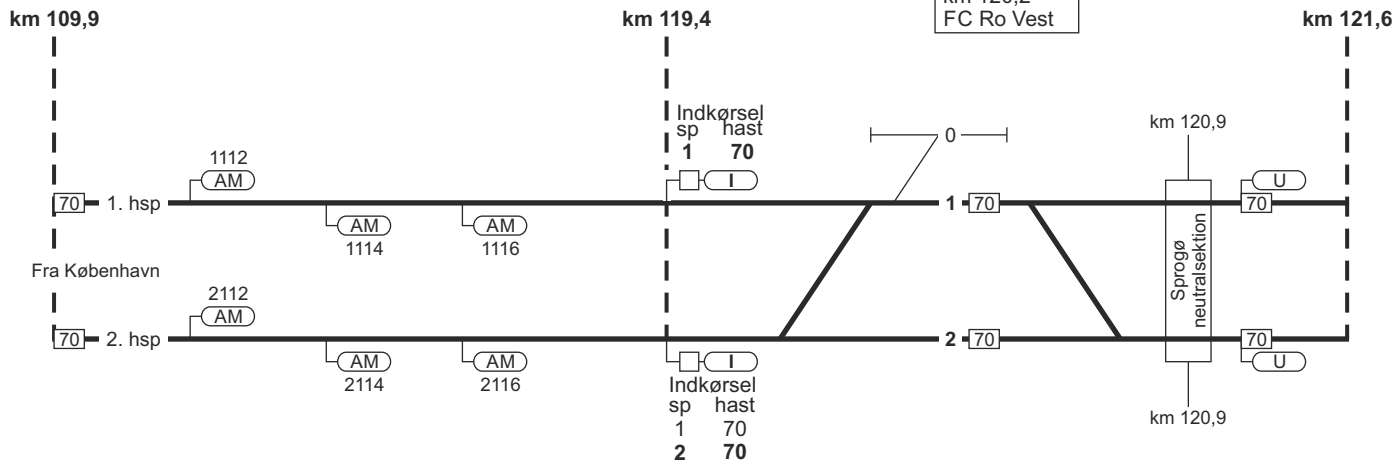


180
180

FC Ro Vest
linjeblok / vekselspor
stigning D



Sprogø (Spr)
km 120,2
FC Ro Vest



FC Ro Vest
linjeblok / vekselspor
stigning F

180
180

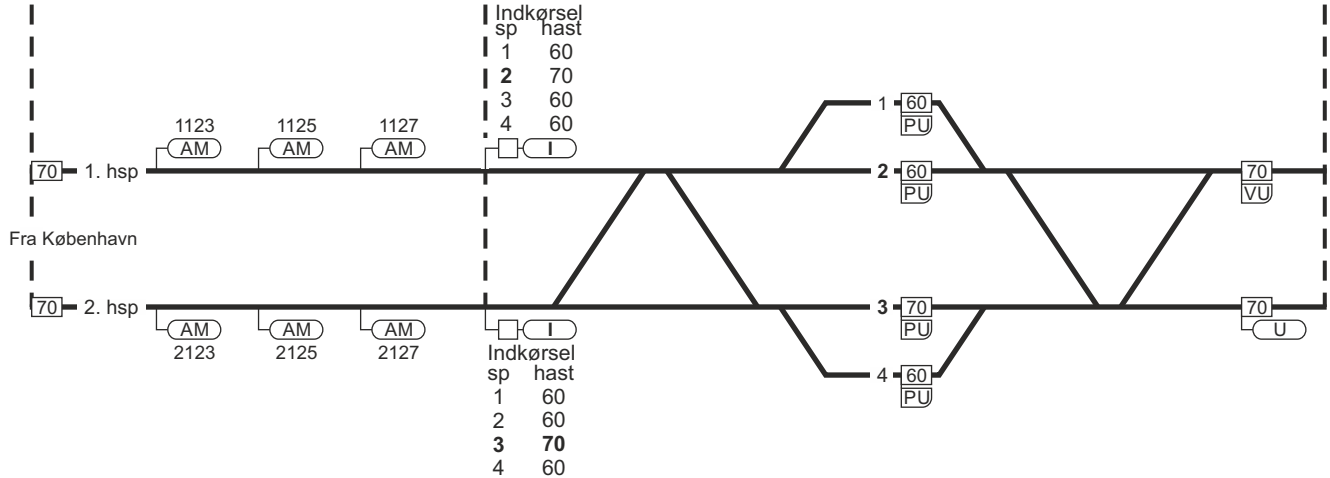
120

Nyborg (Ng)
km 131,6
FC Ro Vest
ID: 61300

km 121,6

km 129,8

km 133,0



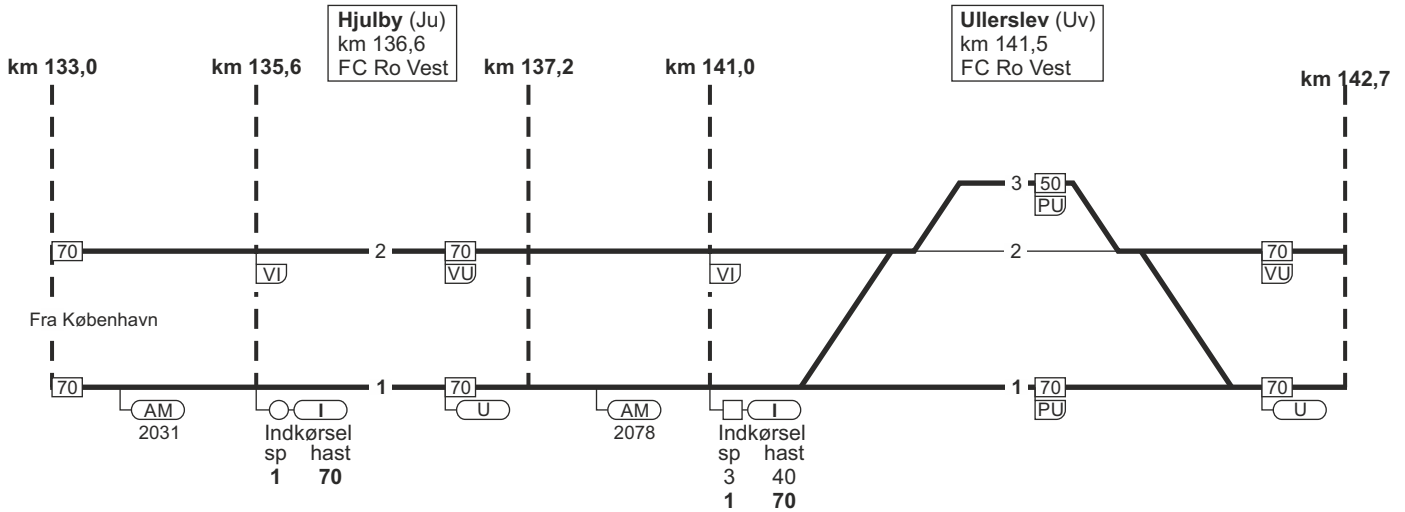
180
180

FC Ro Vest
linjeblok
stigning F

FC Ro Vest
linjeblok
stigning L

120

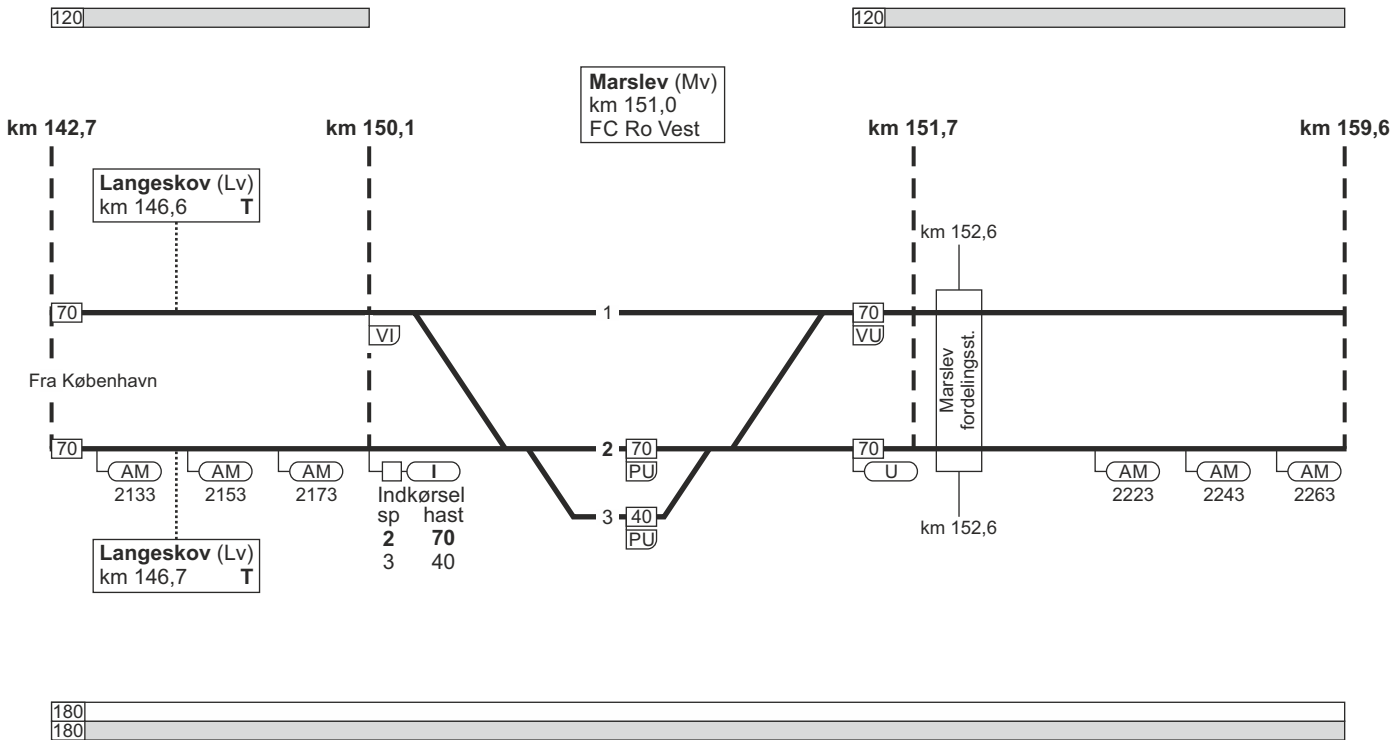
120



180
180

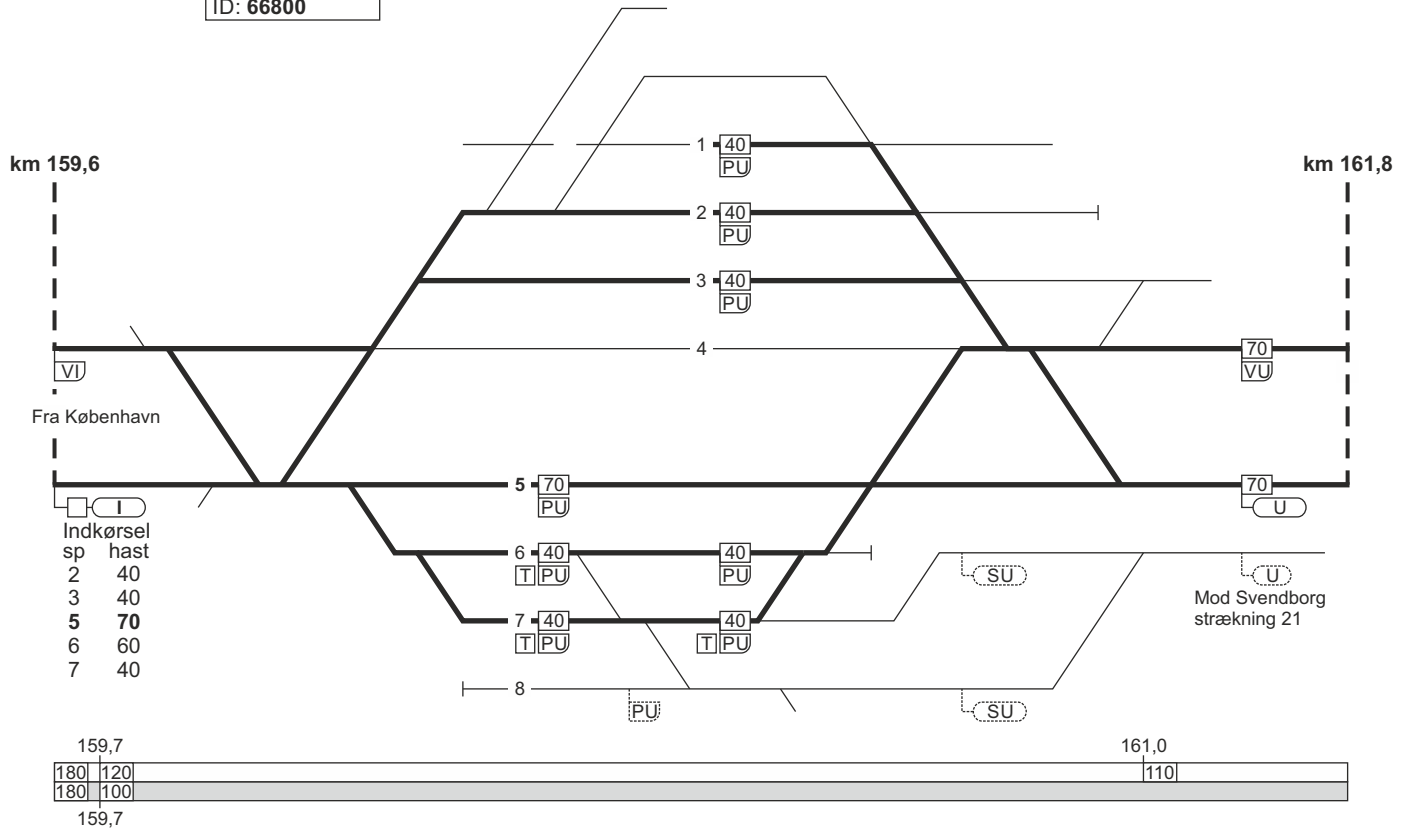
FC Ro Vest
linjeblok
stigning K

FC Ro Vest
linjeblok
stigning H



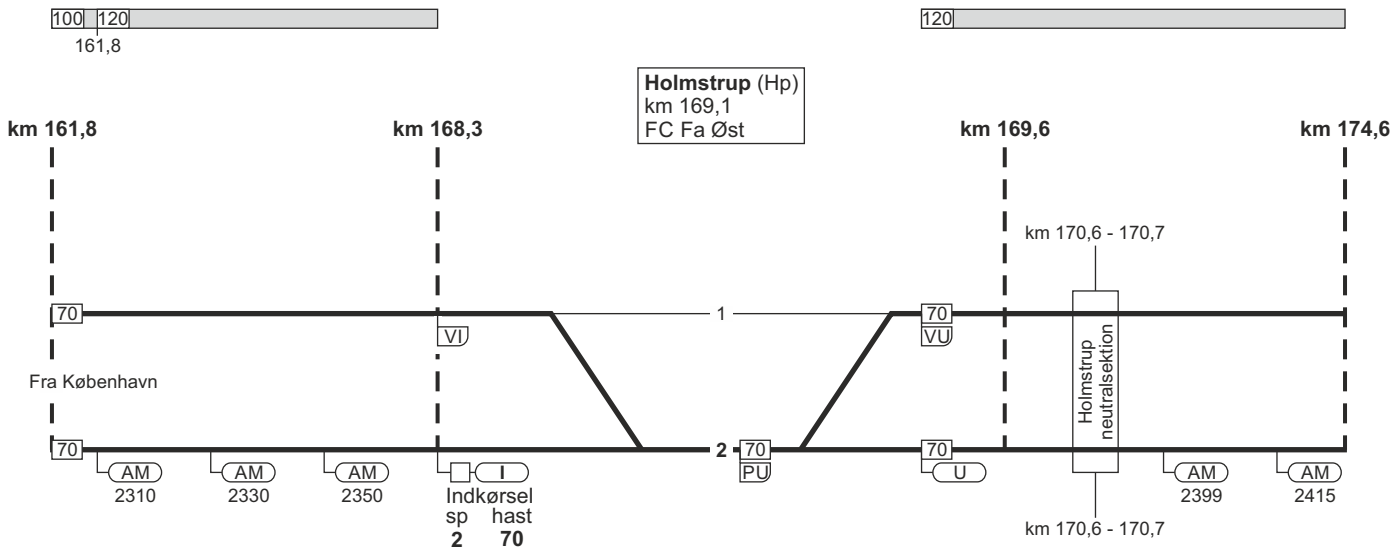
Odense (Od)
 km 160,3
 overgangsstation
 ID: 66800

100



FC Fa Øst
linjeblok
stigning G

FC Fa Øst
linjeblok
stigning G



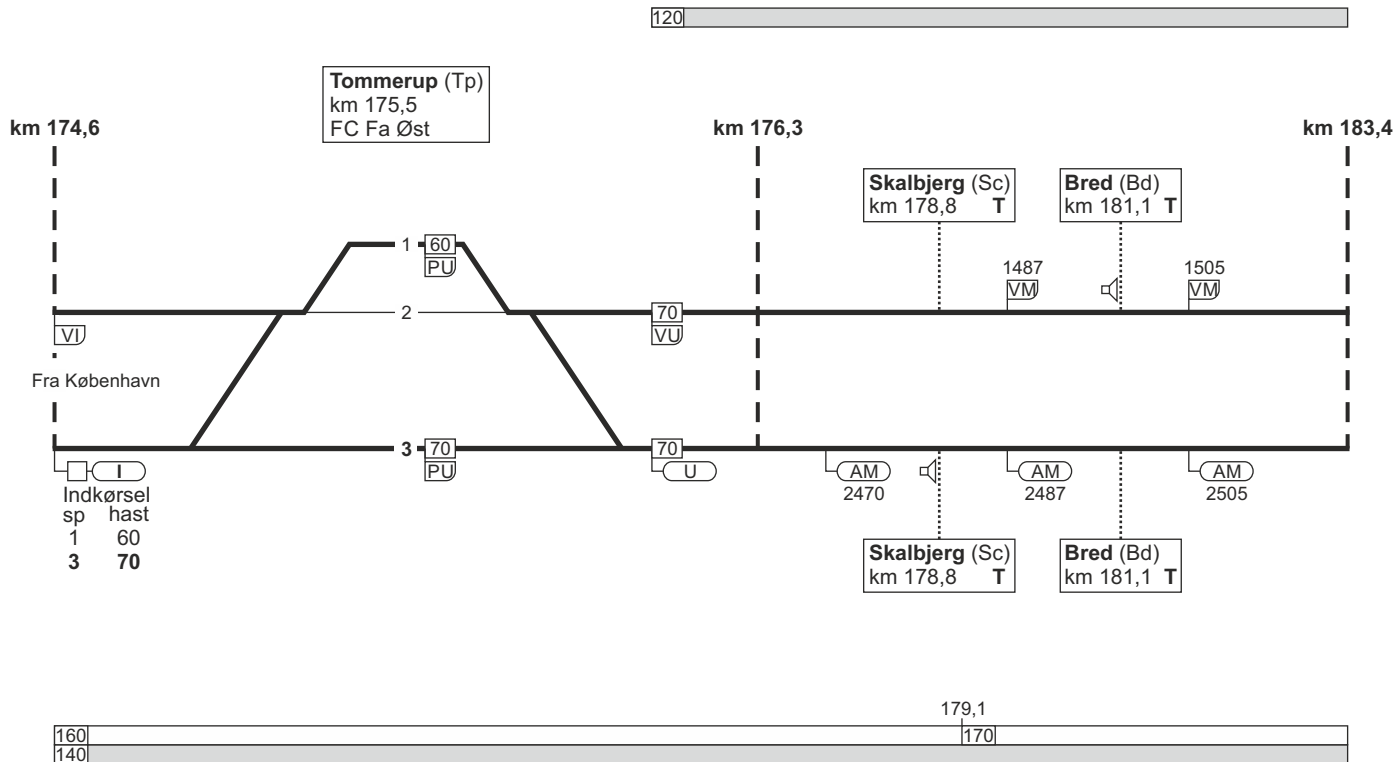
161,8 162,9

150 160

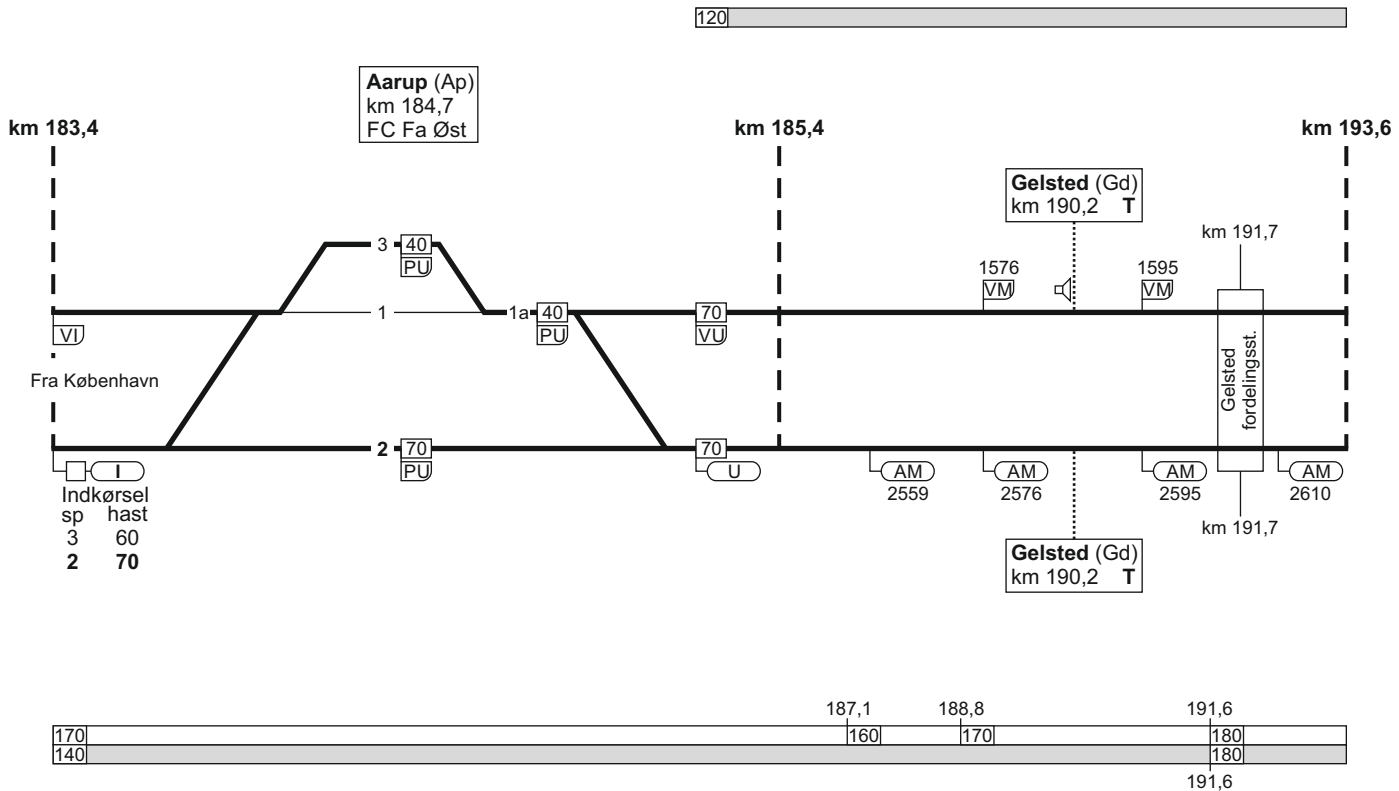
130 140

161,8 162,9

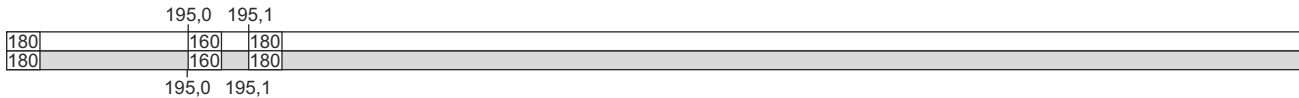
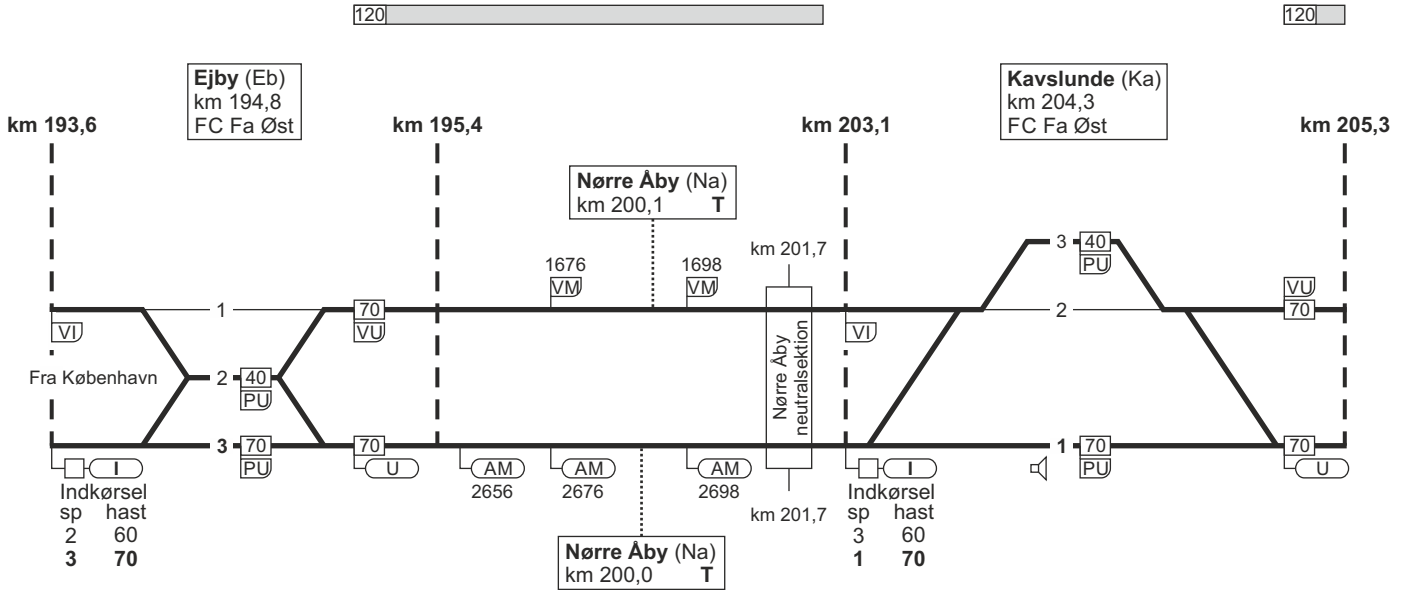
FC Fa Øst
linjeblok
stigning M



FC Fa Øst
linjeblok
stigning G

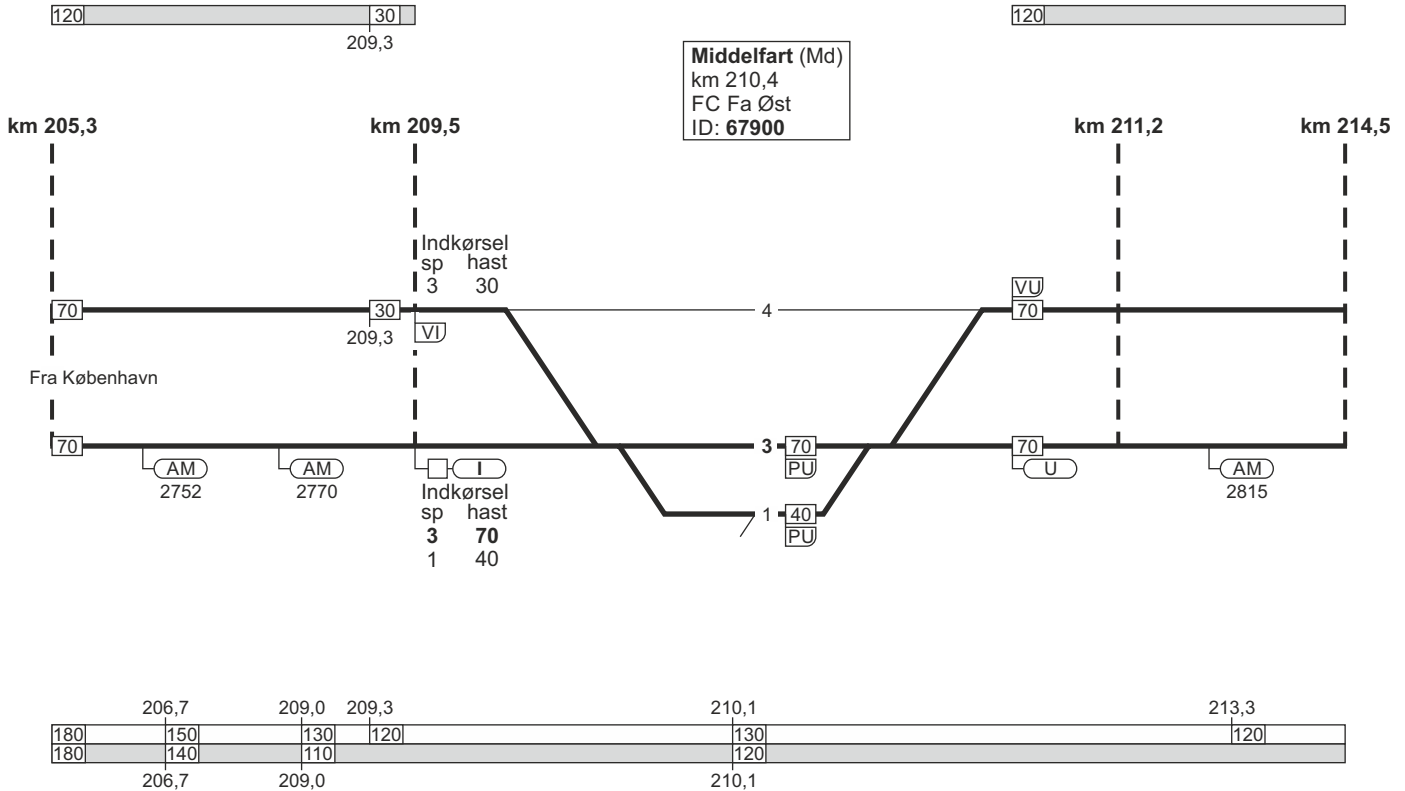


FC Fa Øst
linjeblok
stigning L

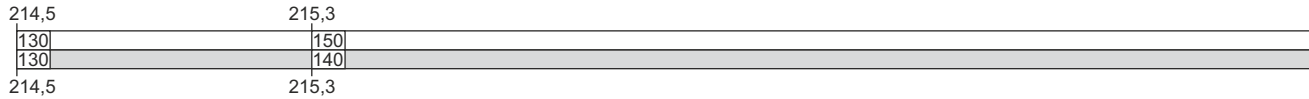
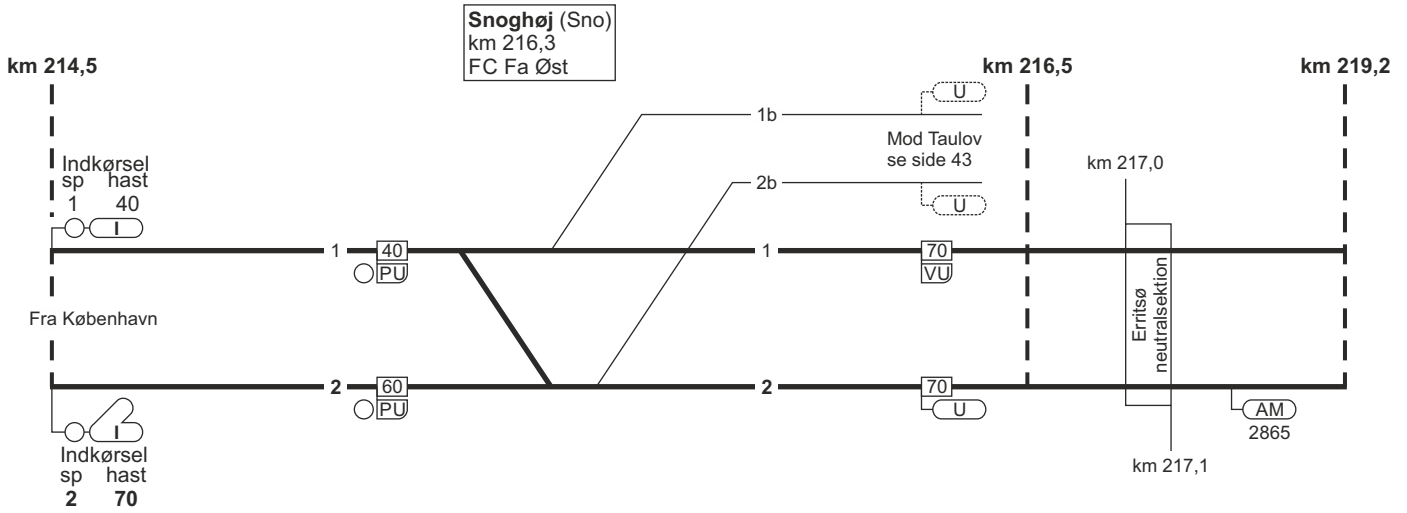


FC Fa Øst
linjeblok
stigning G

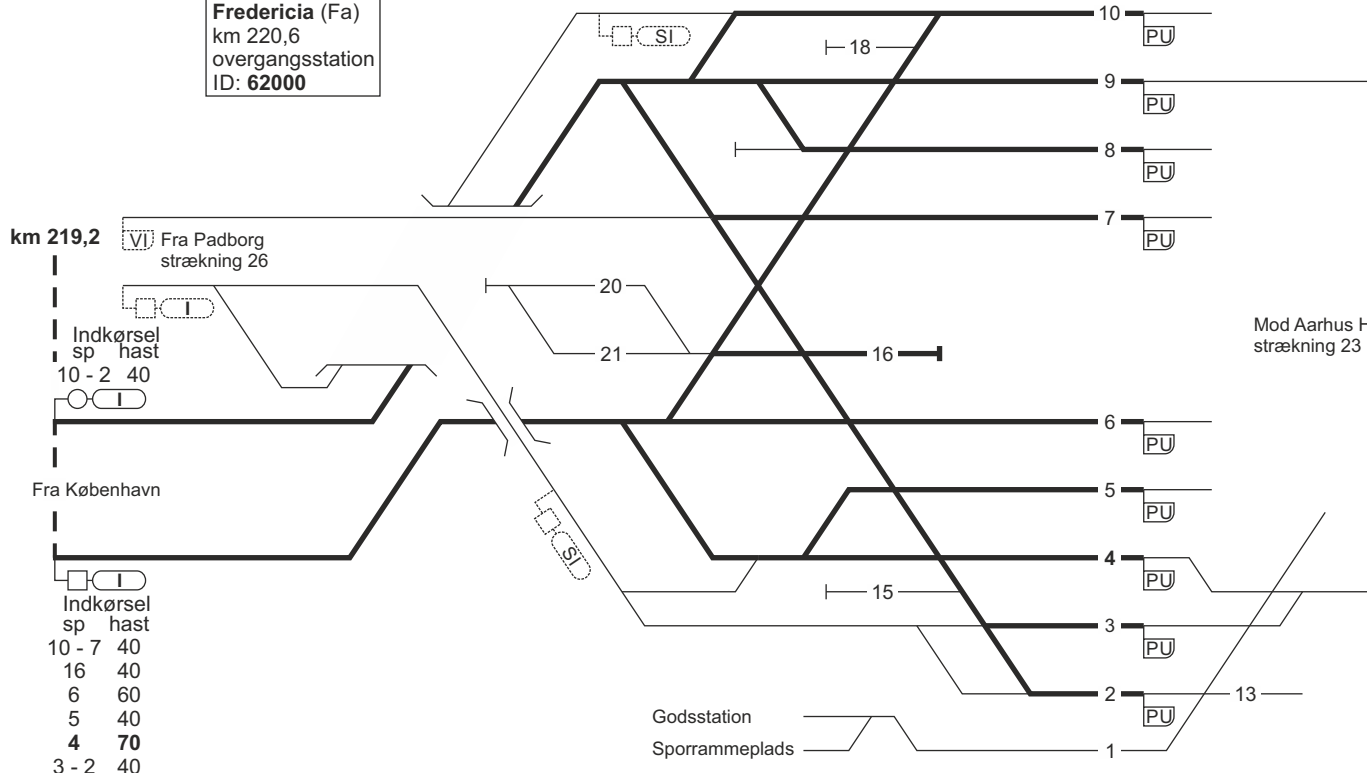
FC Fa Øst
linjeblok
stigning G



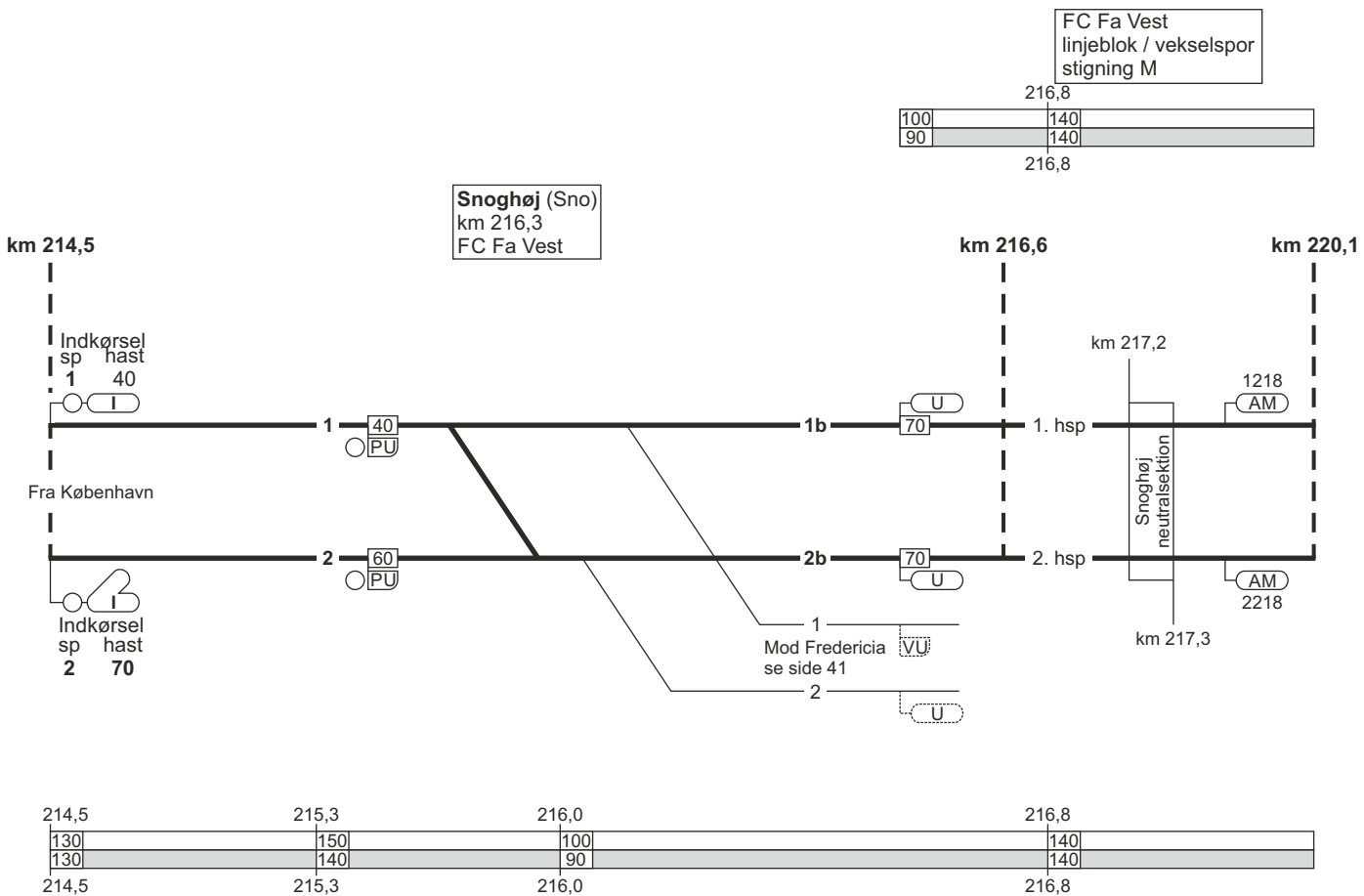
FC Fa Øst
linjeblok
stigning G



Fredericia (Fa)
 km 220,6
 overgangsstation
 ID: 62000



	219,4		219,9
150	130		100
140	100		
	219,4		



Taulov (TI)
 km 222,5
 overgangsstation
 FC Fa
 ID: 66900

120

km 220,1

km 223,6

Indkørsel
 sp hast
 4 40
 3a 70



4
 40
 PU



Indkørsel
 sp hast
 3 70
 2 60

1a
 1
 70
 PU

Indkørsel
 sp hast
 2 60
 1 70

3
 70
 PU

2
 60
 PU

1
 70
 PU

70
 VU

70
 VU


70
 U

Mod Padborg
 strækning 26

Indkørsel
 sp hast
 4 40
 3a 70
 1a 70



Fra Fredericia
 strækning 26



3a

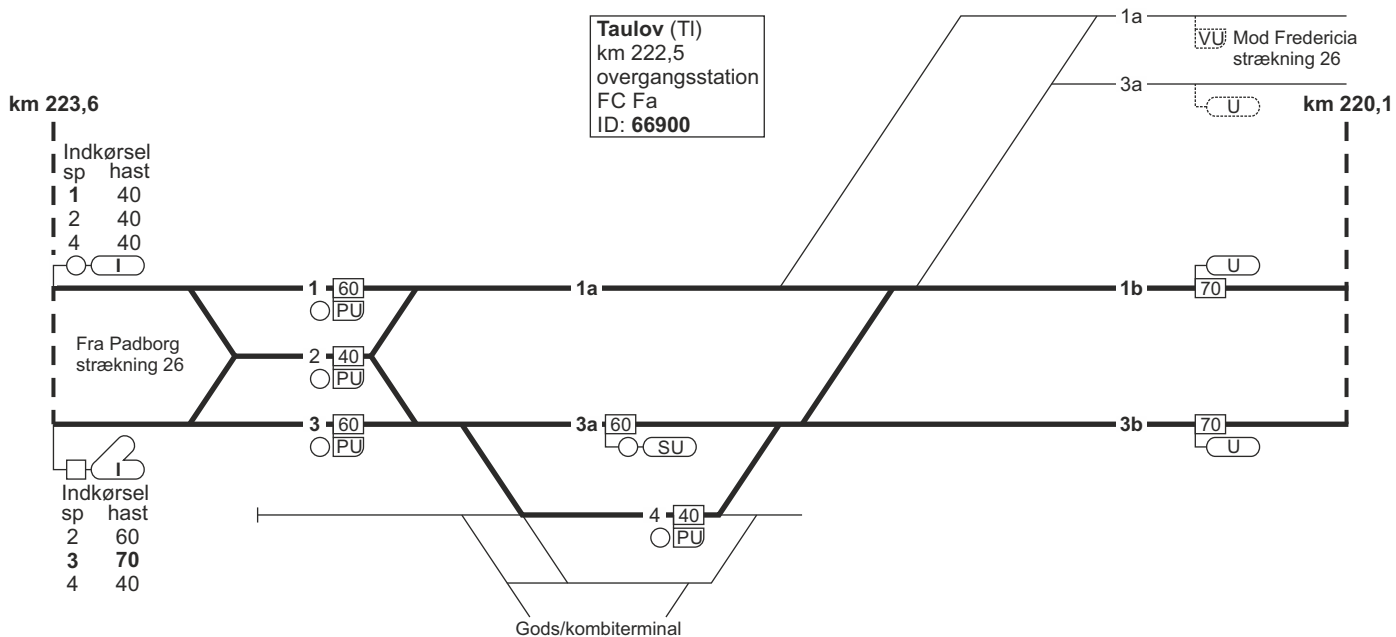
1a

223,4

140
 140

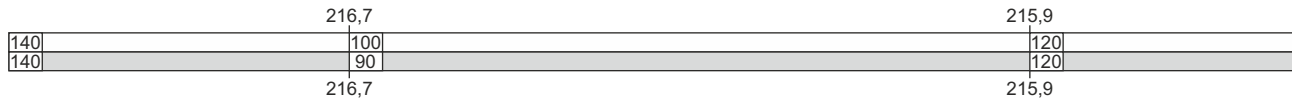
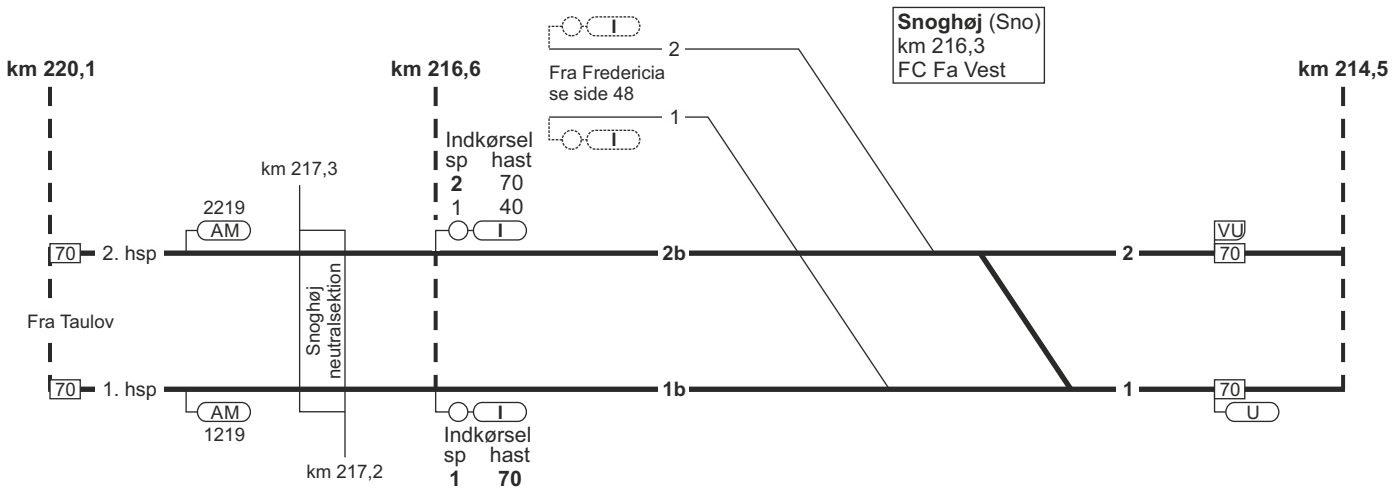

150

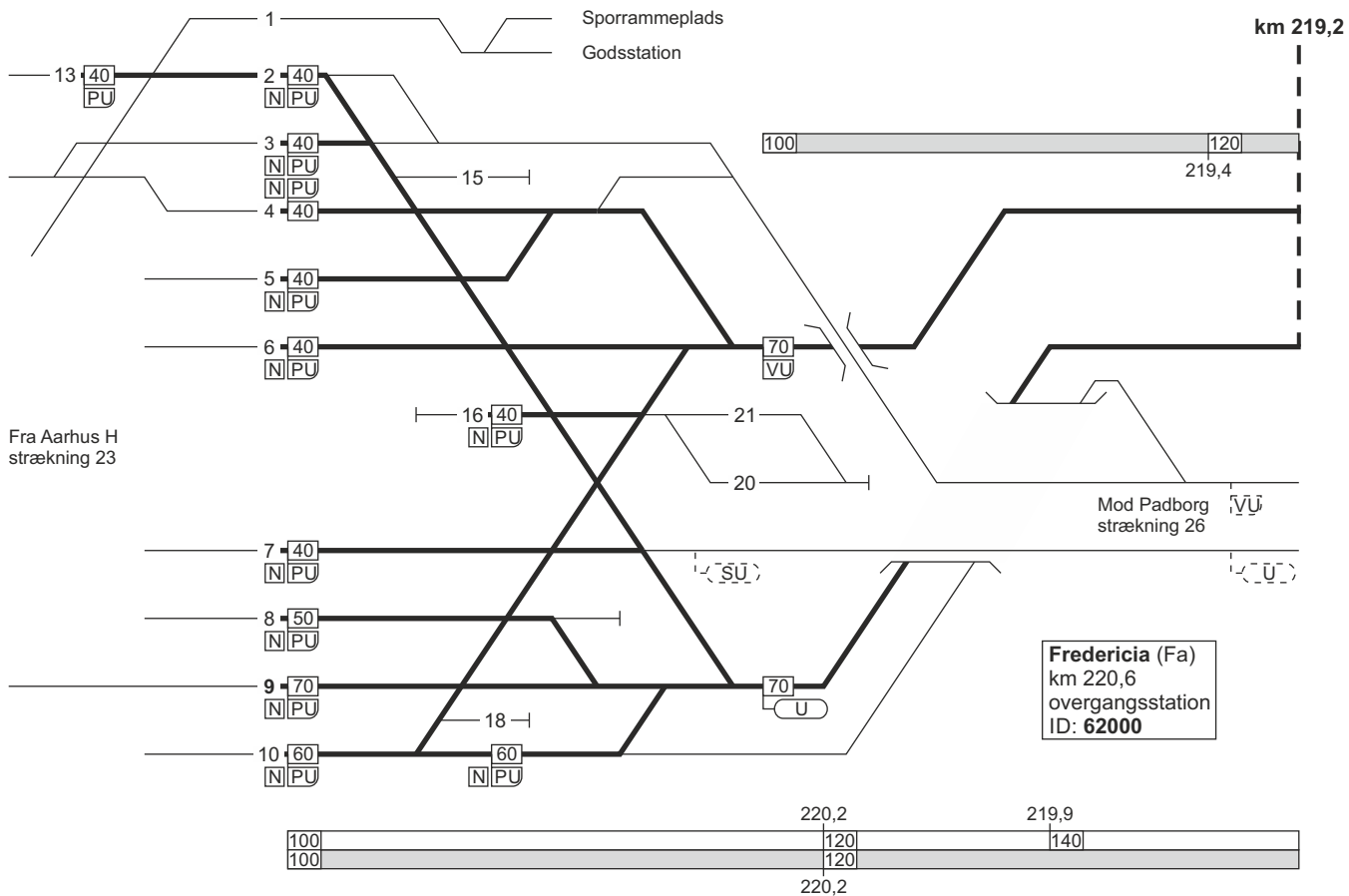
140
140



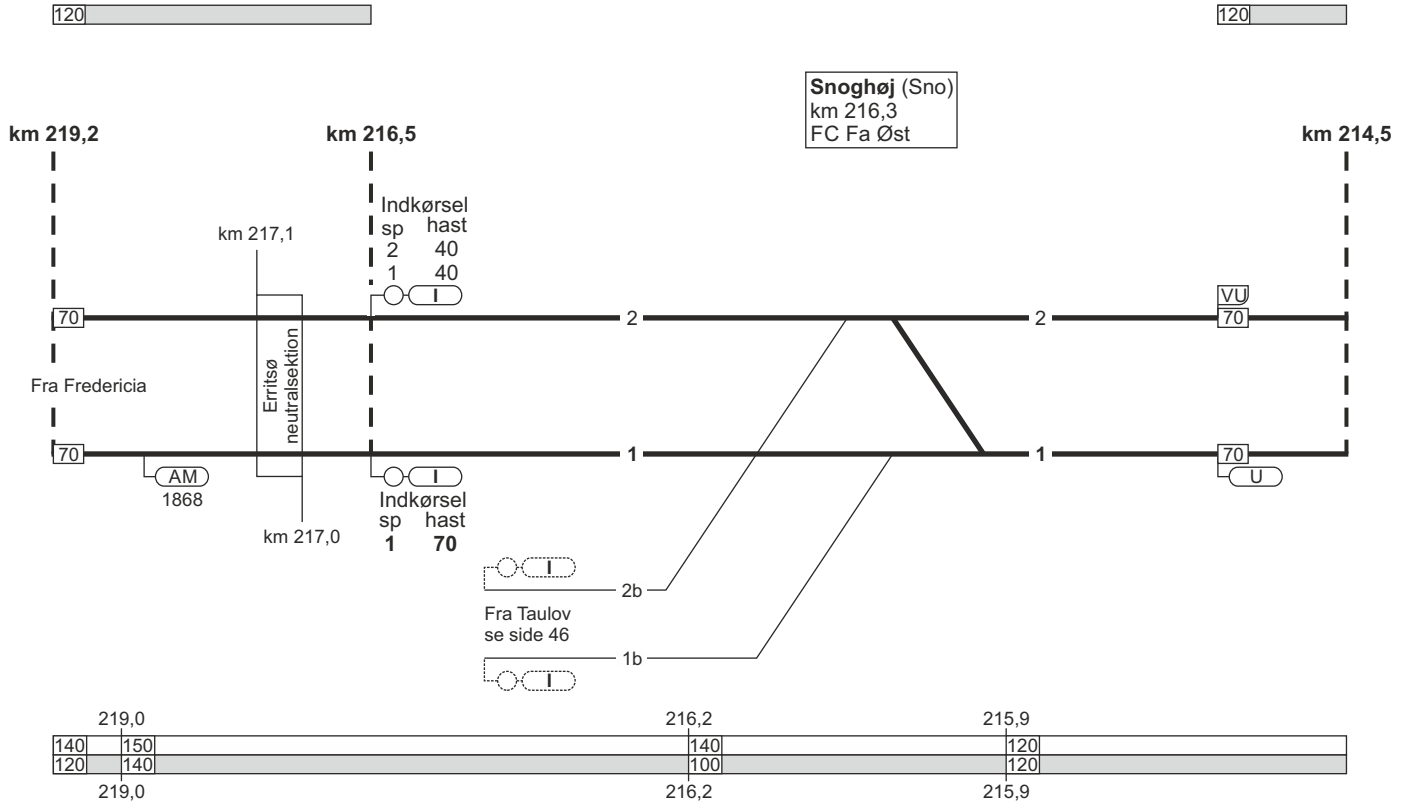
	222,6	222,1		220,8
150	140	110		140
140		110		140
		222,1		220,8

FC Fa Vest
linjeblok / vekselspor
stigning M





FC Fa Øst
linjeblok
stigning G

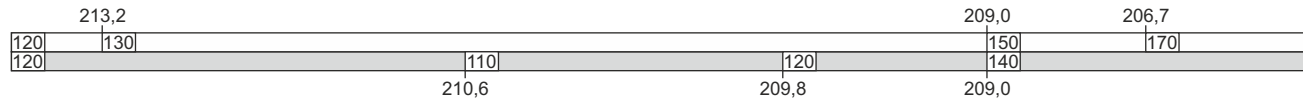
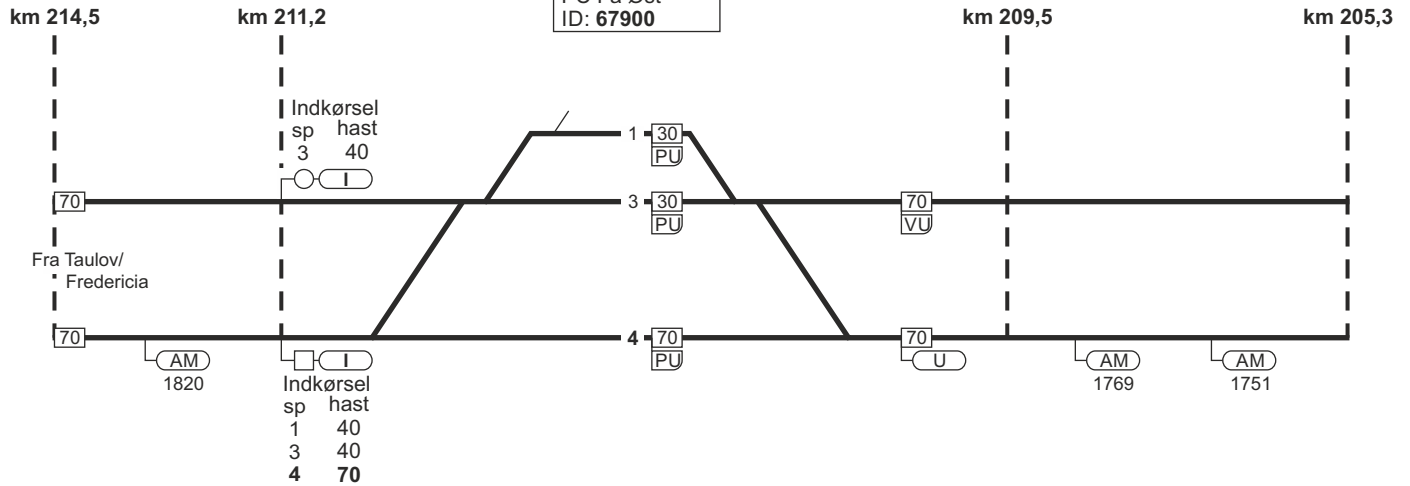


FC Fa Øst
linjeblok
stigning G

FC Fa Øst
linjeblok
stigning G



Middelfart (Md)
km 210,4
FC Fa Øst
ID: 67900

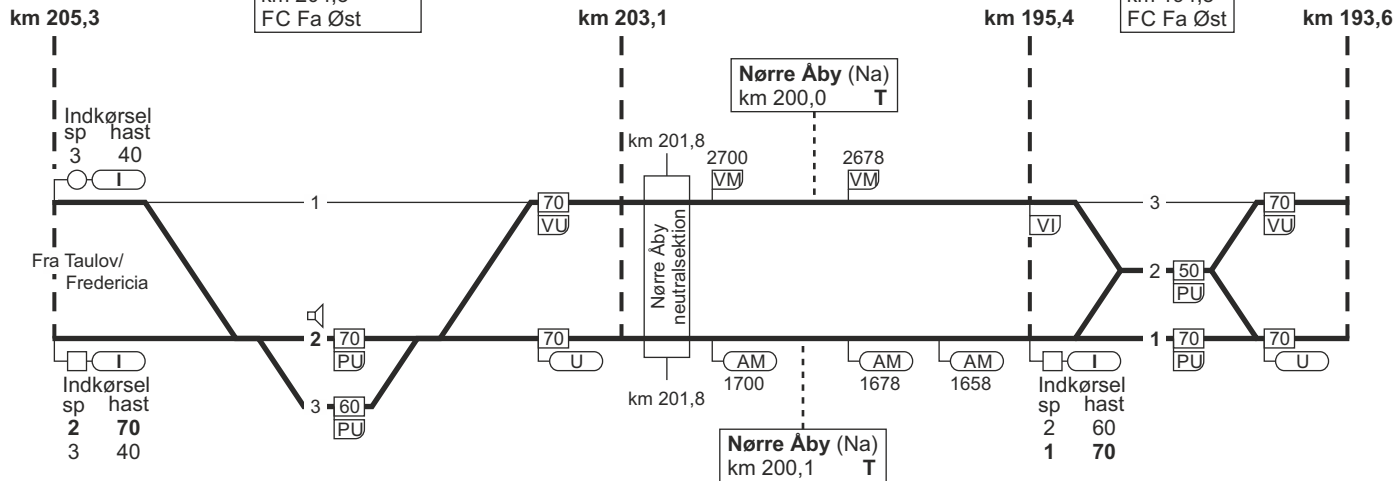


FC Fa Øst
 injeblok
 stigning H



Kavslunde (Ka)
 km 204,3
 FC Fa Øst

Ejby (Eb)
 km 194,8
 FC Fa Øst

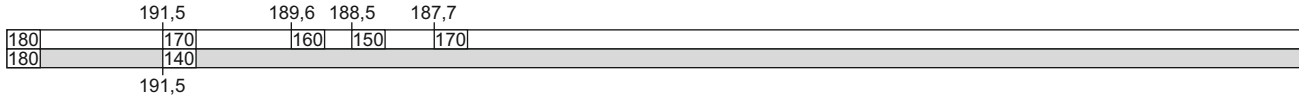
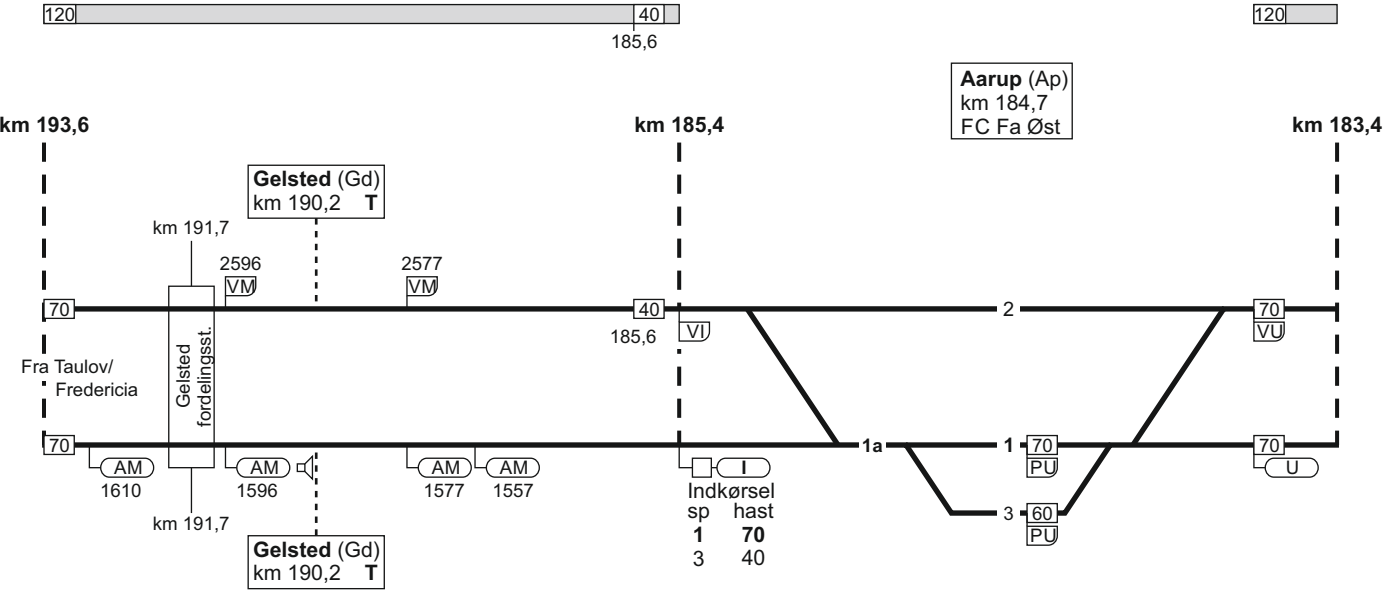


204,4

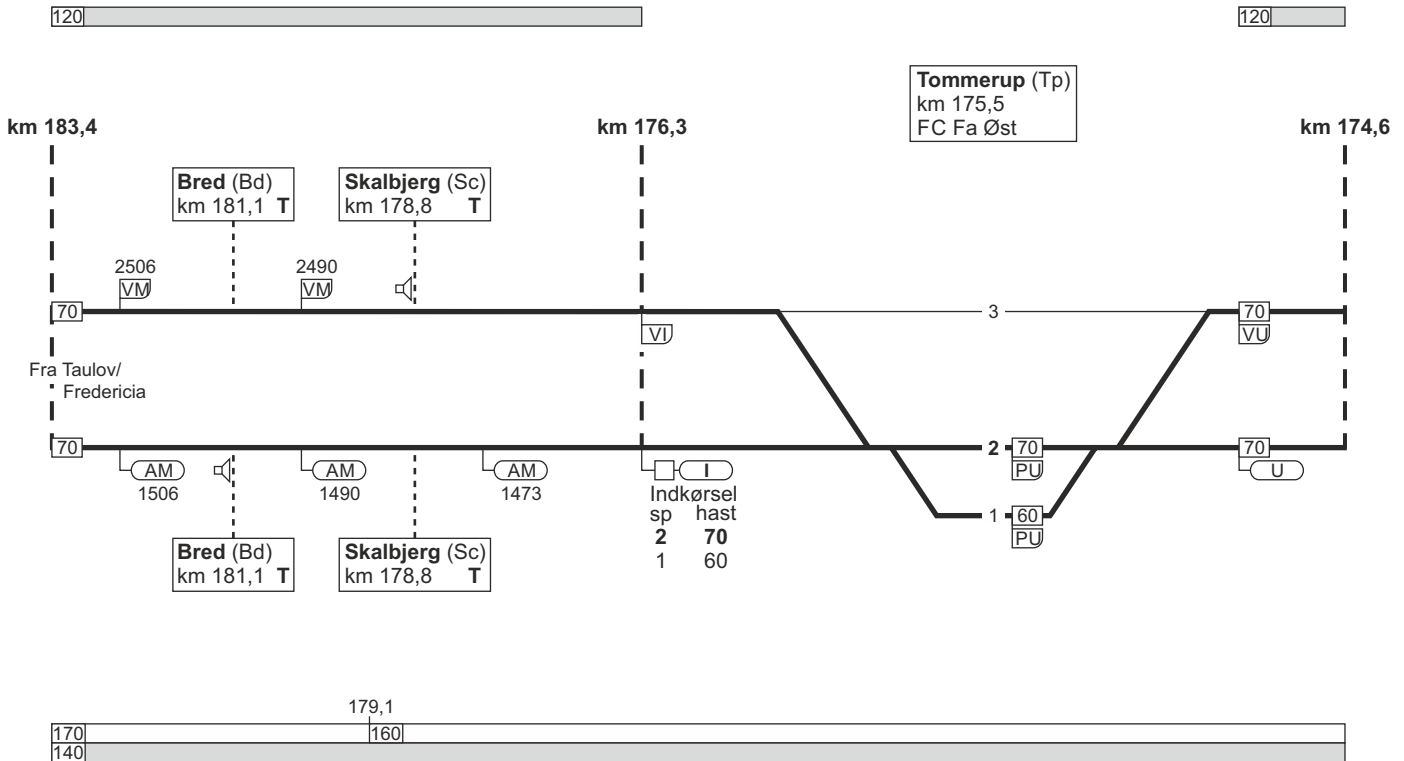


204,4

FC Fa Øst
linjeblok
stigning G

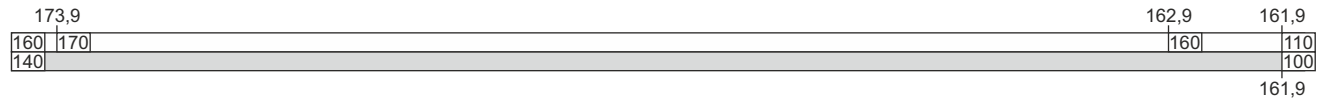
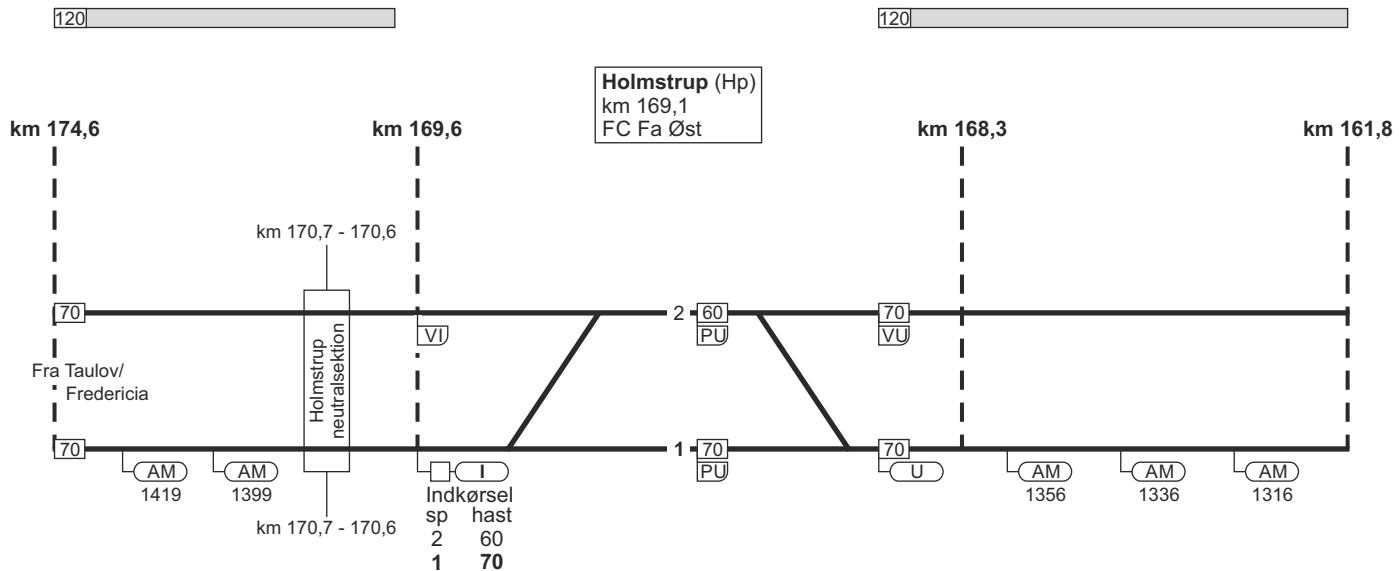


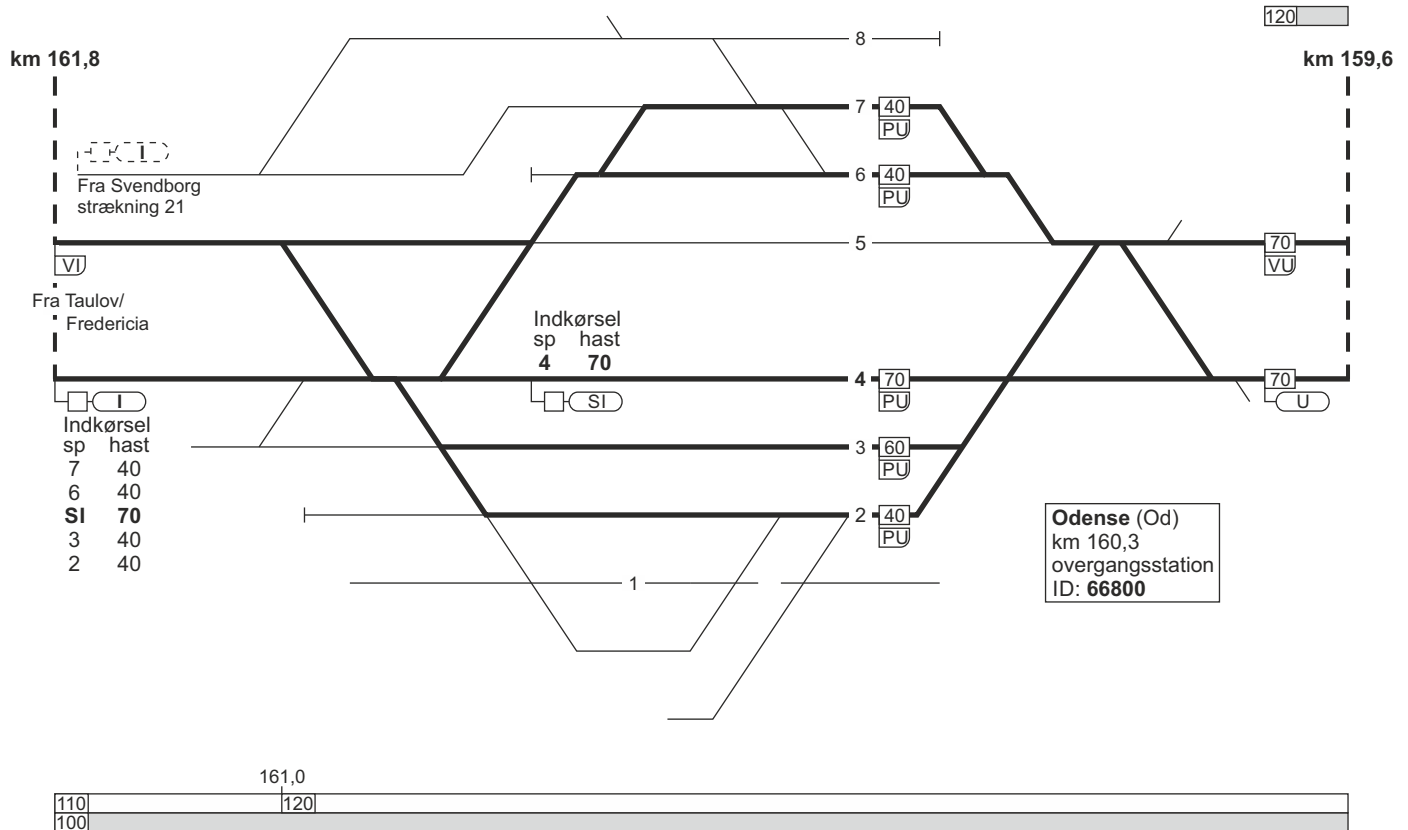
FC Fa Øst
linjeblok
stigning K



FC Fa Øst
linjeblok
stigning G

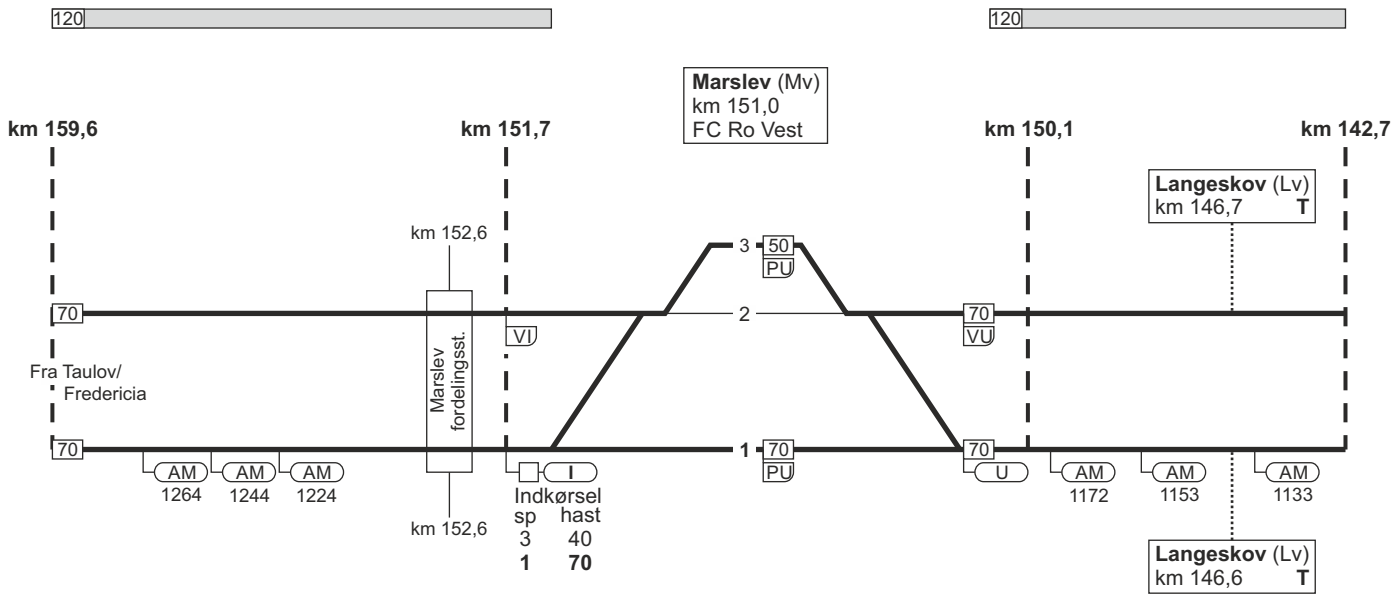
FC Fa Øst
linjeblok
stigning G





FC Ro Vest
linjeblok
stigning J

FC Ro Vest
linjeblok
stigning L



159,6



159,6 158,4

FC Ro Vest
linjeblok
stigning M

FC Ro Vest
linjeblok
stigning J

120

120

Ullerslev (Uv)
km 141,5
FC Ro Vest

Hjulby (Ju)
km 136,6
FC Ro Vest

km 142,7

km 141,0

km 137,2

km 135,6

km 133,0

Fra Taulov/
Fredericia

I	
Indkørsel	
sp	hast
2	70
3	40

70	
PU	
50	
PU	

70	
VU	

70	
U	

AM	
1079	

I	
Indkørsel	
sp	hast
2	70

70	
VU	

70	
U	

70	
VU	

70	
U	

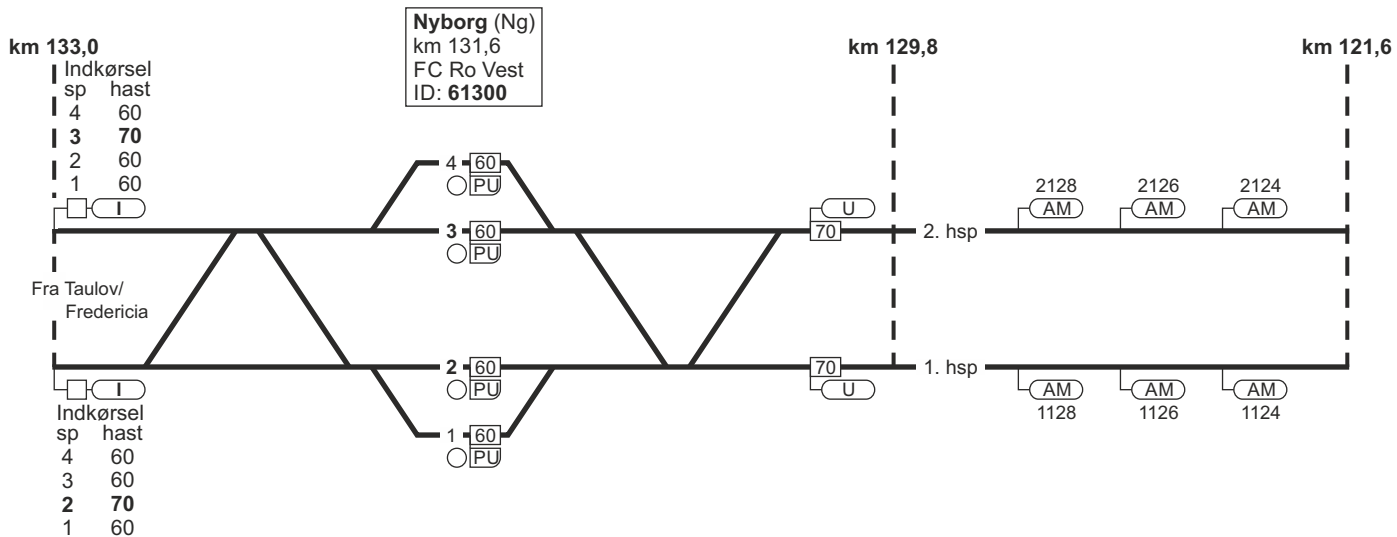
AM	
1028	

180
180

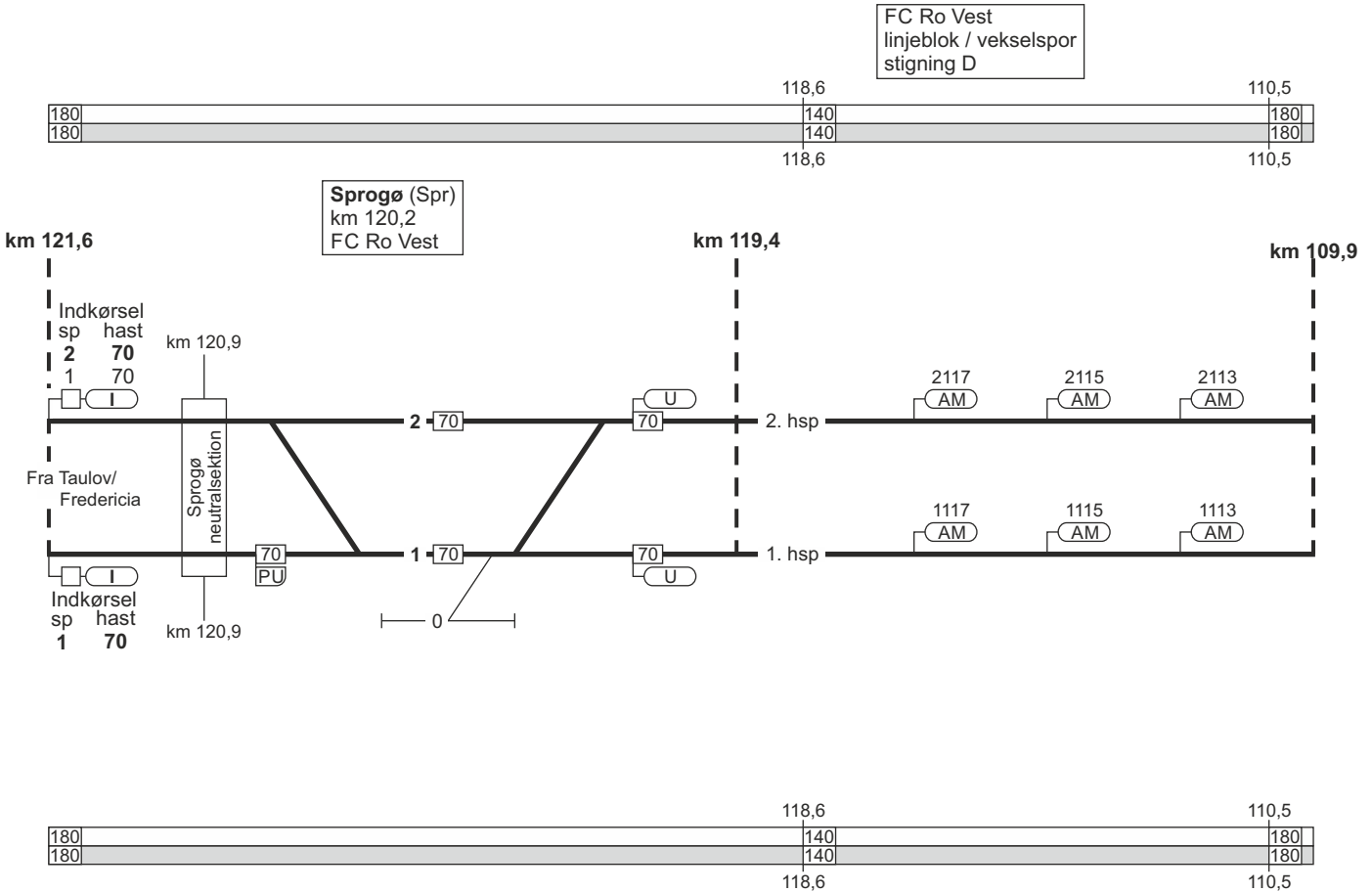
180

FC Ro Vest
linjeblok / vekselspor
stigning F

180
180



180
180

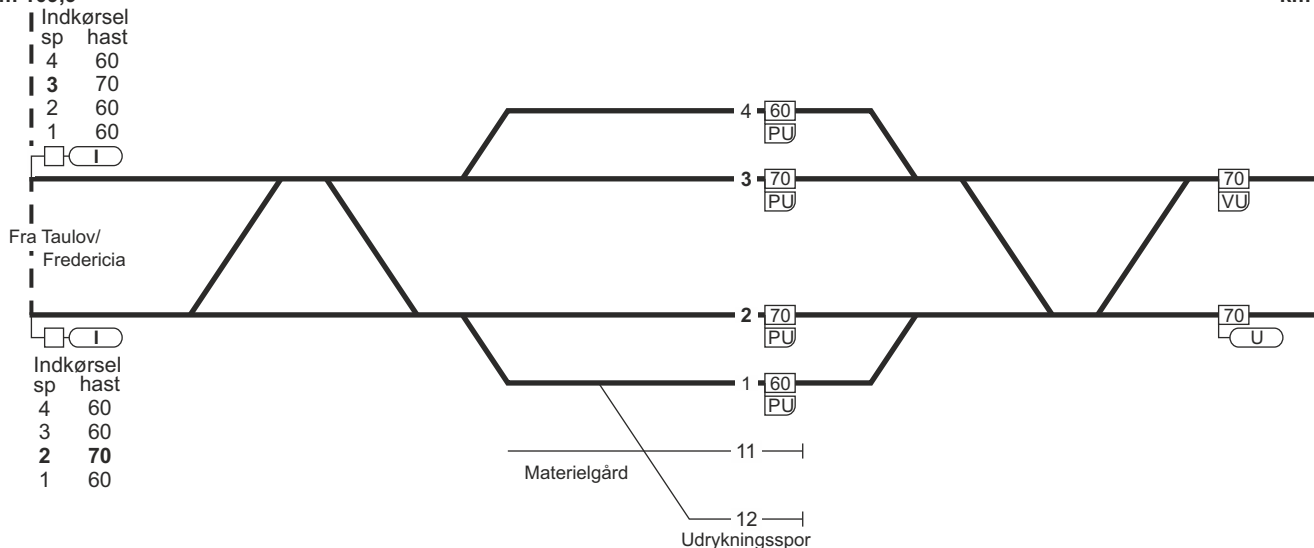


Korsør (Kø)
 km 108,3
 FC Ro Vest
 ID: 61200

120

km 109,9

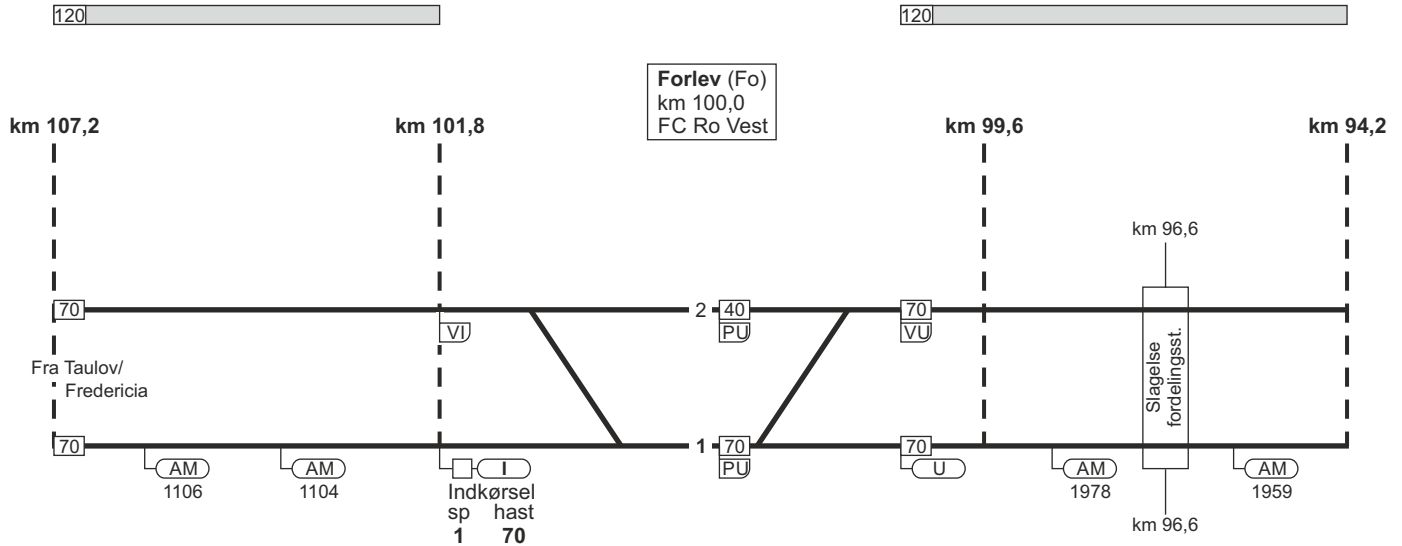
km 107,2



180
 180

FC Ro Vest
linjeblok
stigning L

FC Ro Vest
linjeblok
stigning L

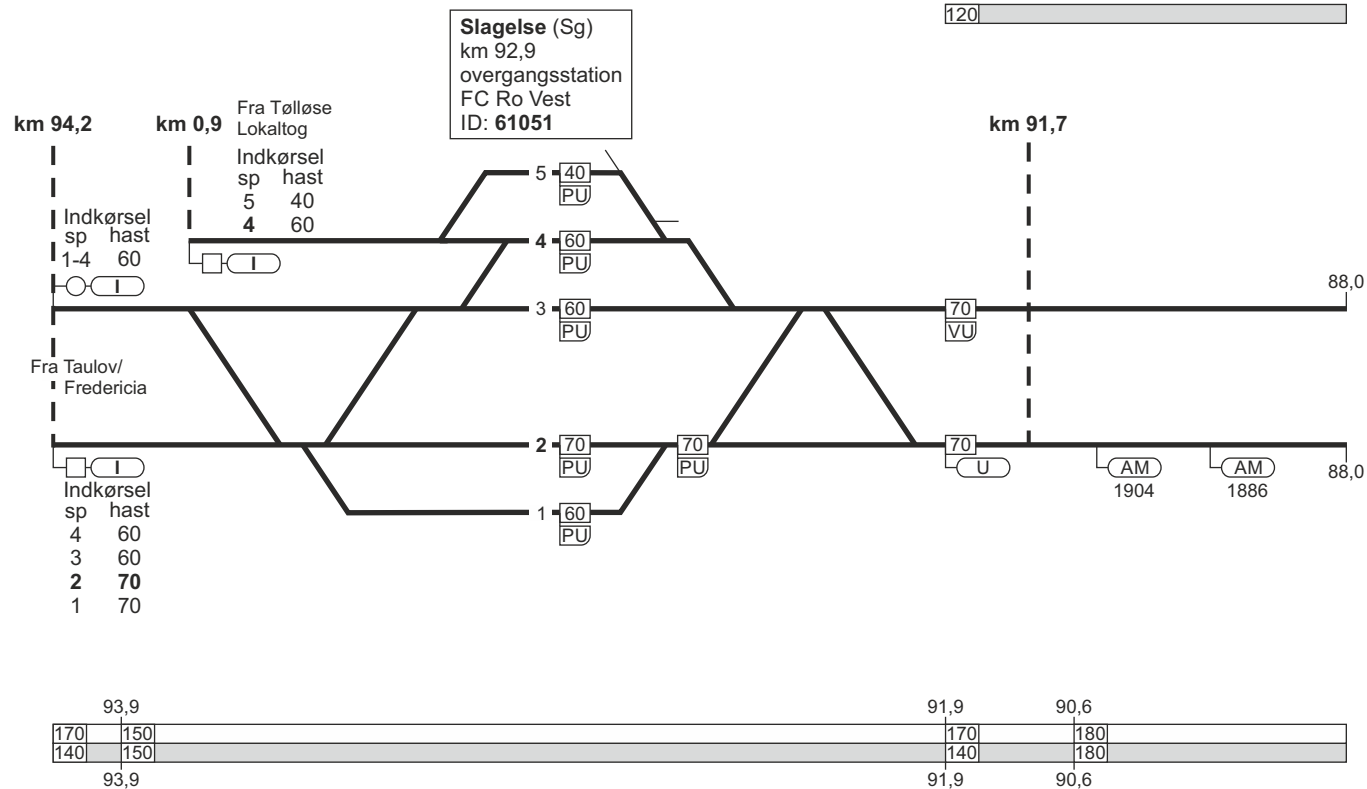


94,8

180	170
180	140

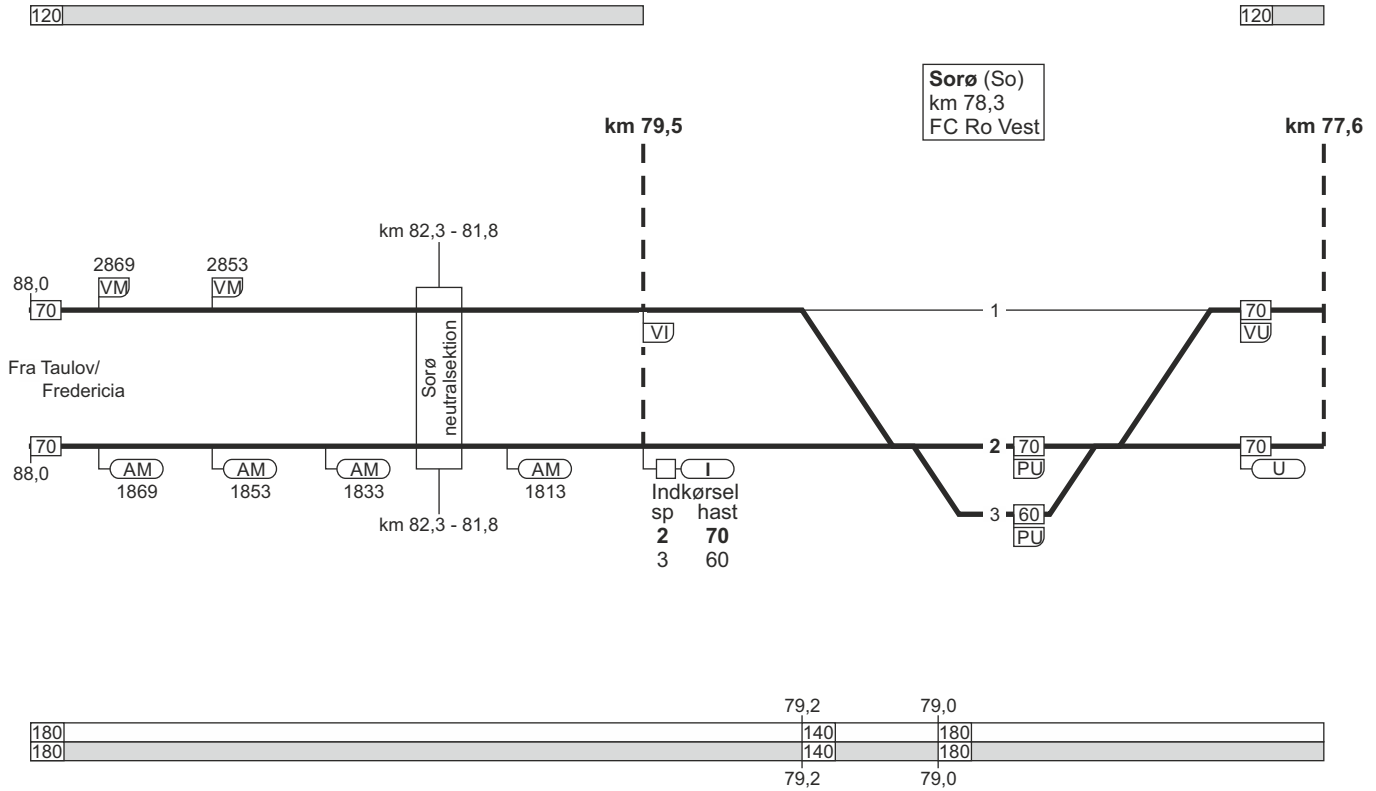
94,8

FC Ro Vest
linjeblok
stigning L



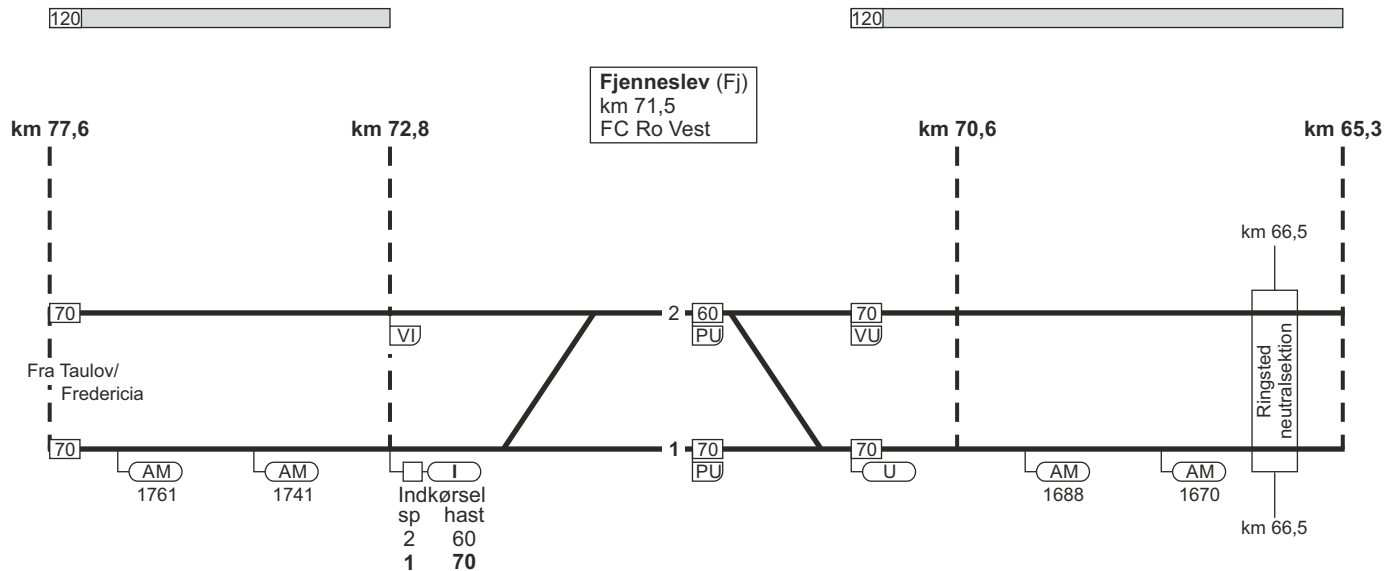
FC Ro Vest
linjeblok
stigning L

Sorø (So)
km 78,3
FC Ro Vest



FC Ro Vest
linjeblok
stigning M

FC Ro Vest
linjeblok
stigning L



km 65,3

Indkørsel
sp hast

1 - 6 40



Fra Taulov/Fredericia
mod København H strækning 6

Ringsted (Rg)
km 63,9
overgangsstation
FC Ro Midt
ID: 66300



Indkørsel
sp hast

2 70
3 40
4 40
5 40
6 40



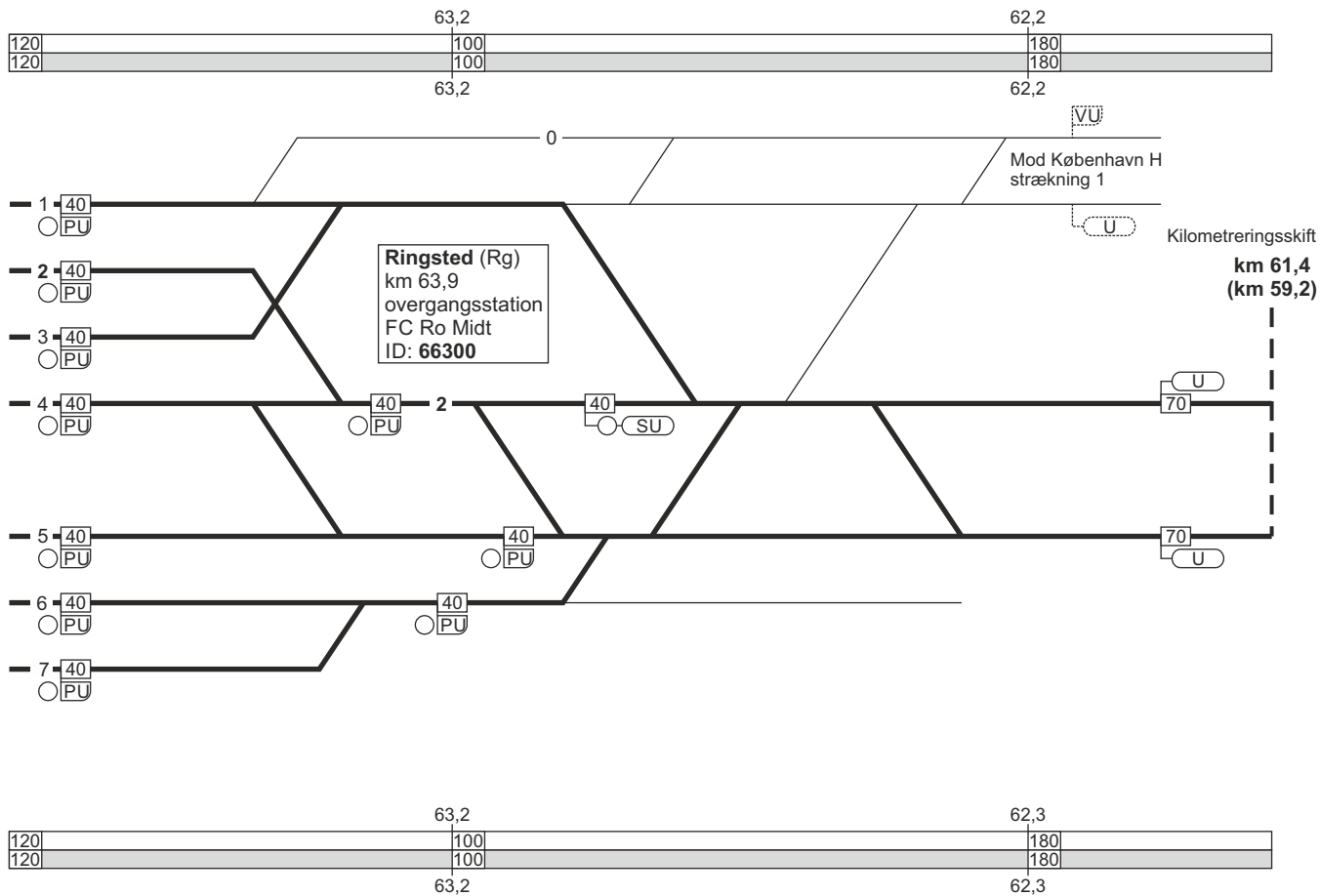
Fra Lundby
strækning 2



64,9



64,9



km 65,3

Indkørsel
sp hast
1 - 6 40

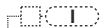


Ringsted (Rg)
km 63,9
overgangsstation
FC Ro Midt
ID: 66300


Fra Taulov/Fredericia
mod København H strækning 1



Indkørsel
sp hast
2 70
3 40
4 40
5 40
6 40



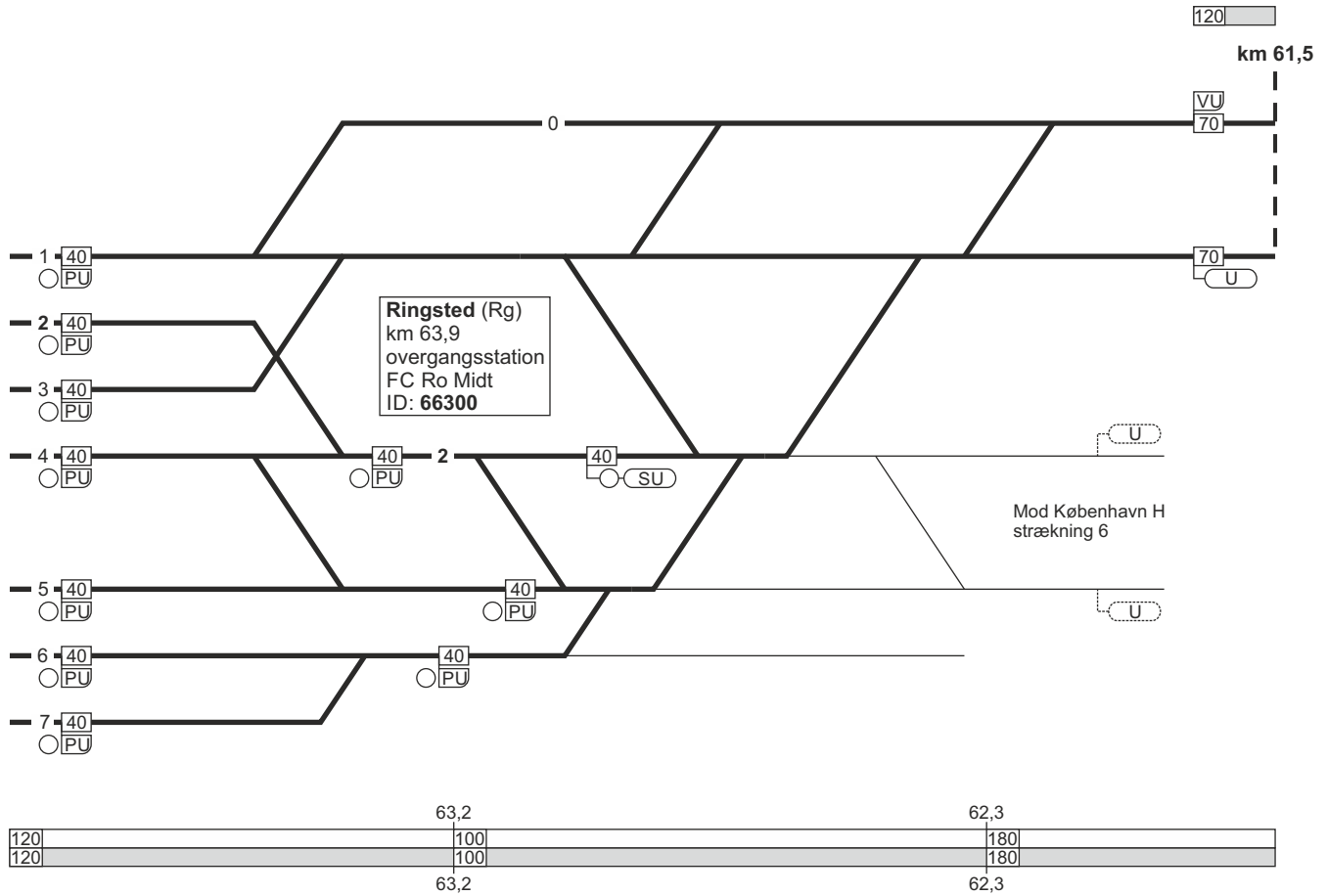
Fra Lundby
strækning 2



64,9

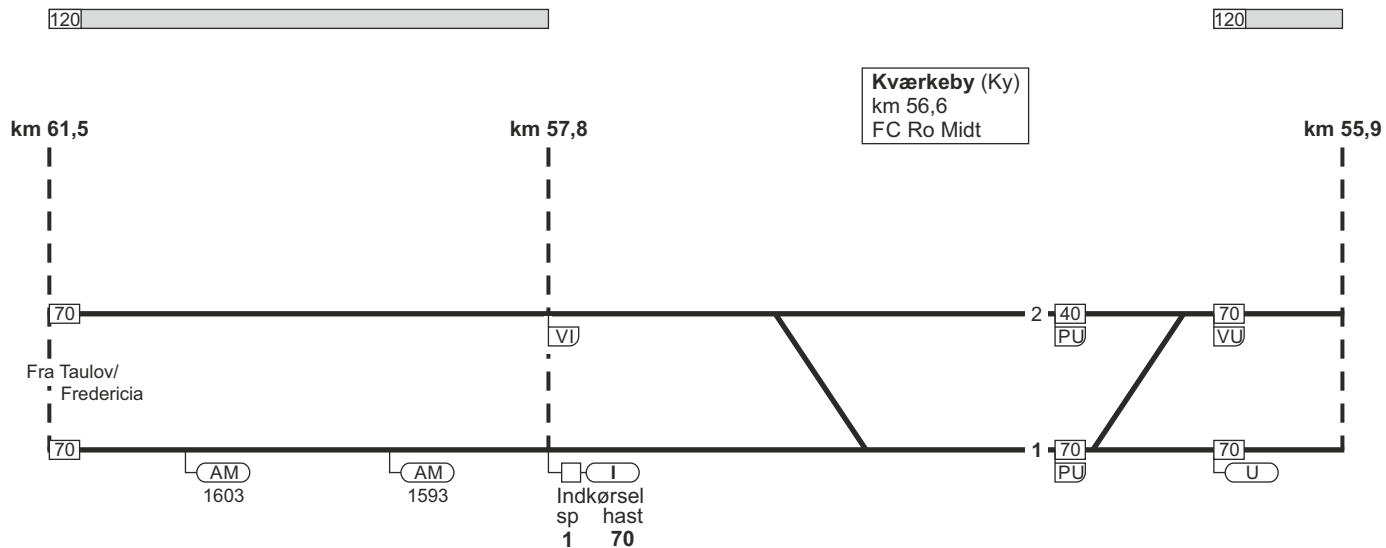


64,9



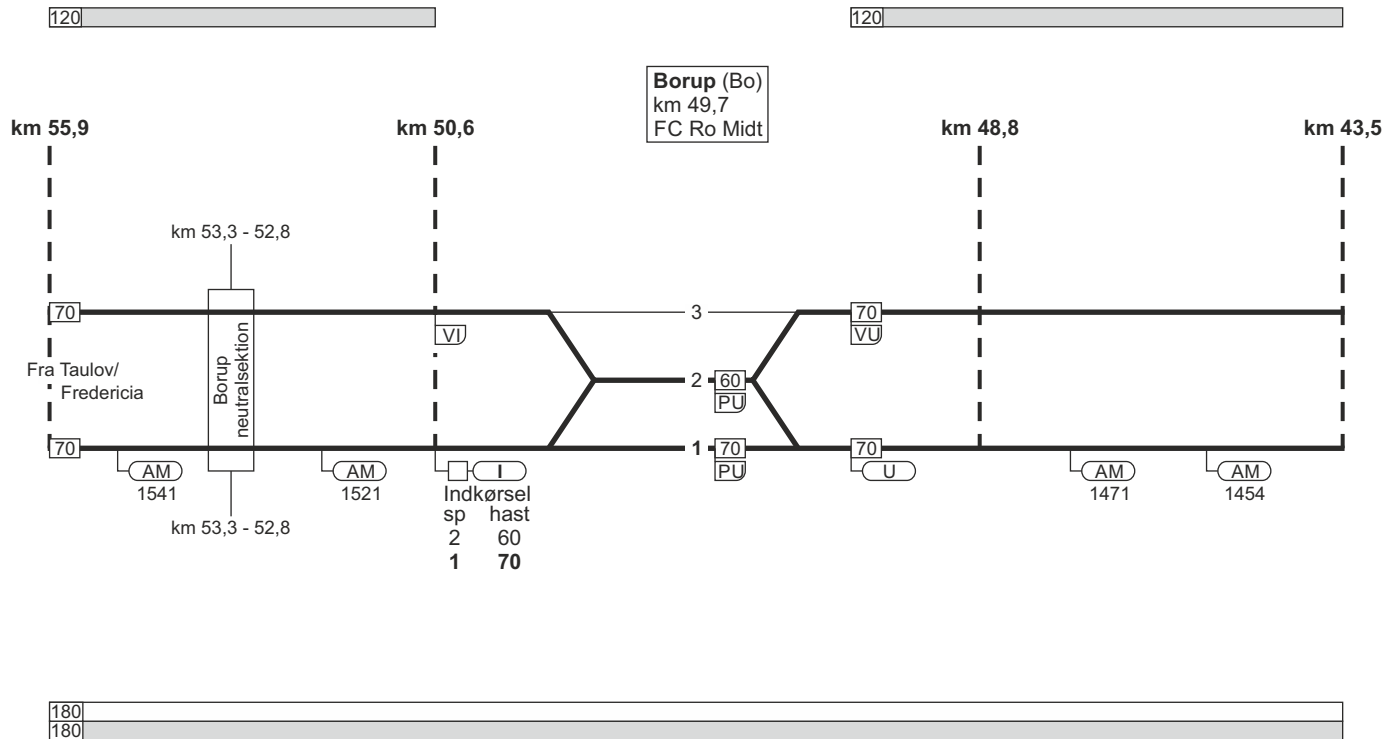
FC Ro Midt
linjeblok
stigning L

Kværkeby (Ky)
km 56,6
FC Ro Midt

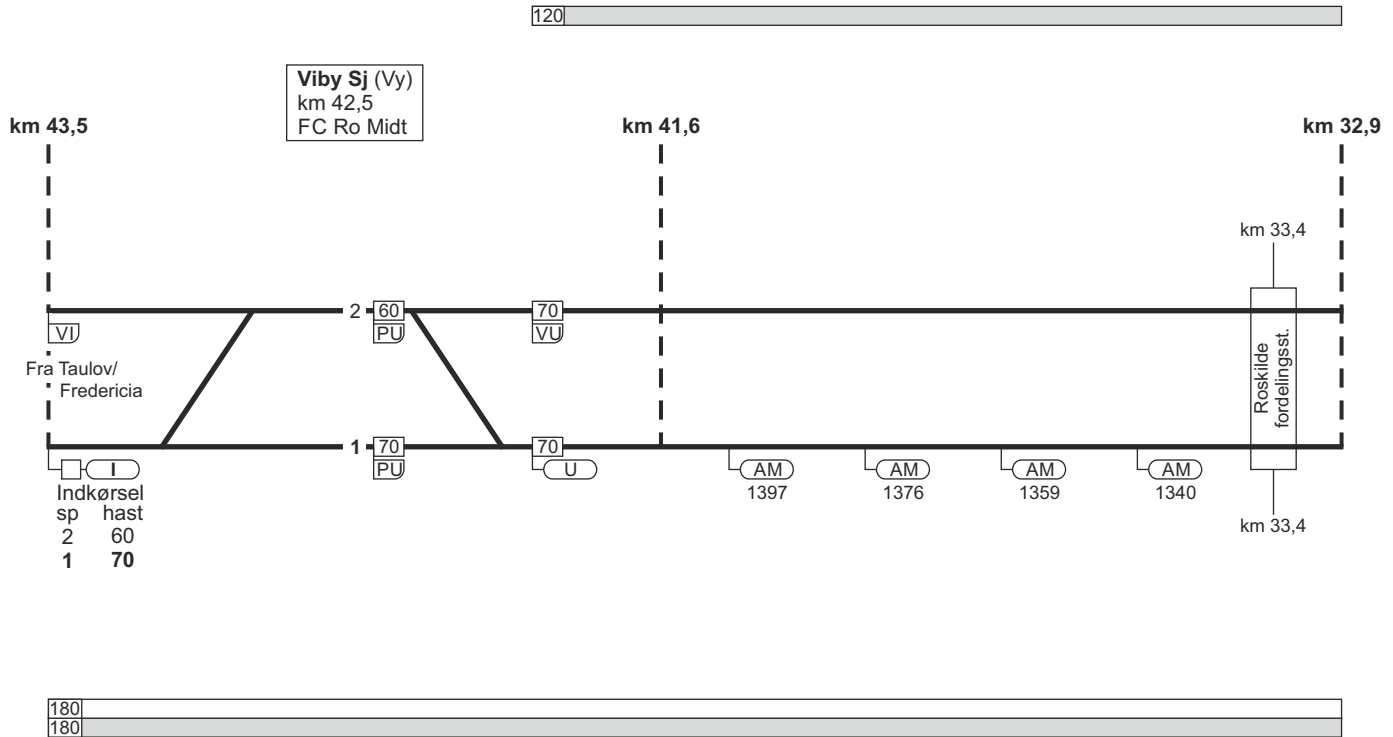



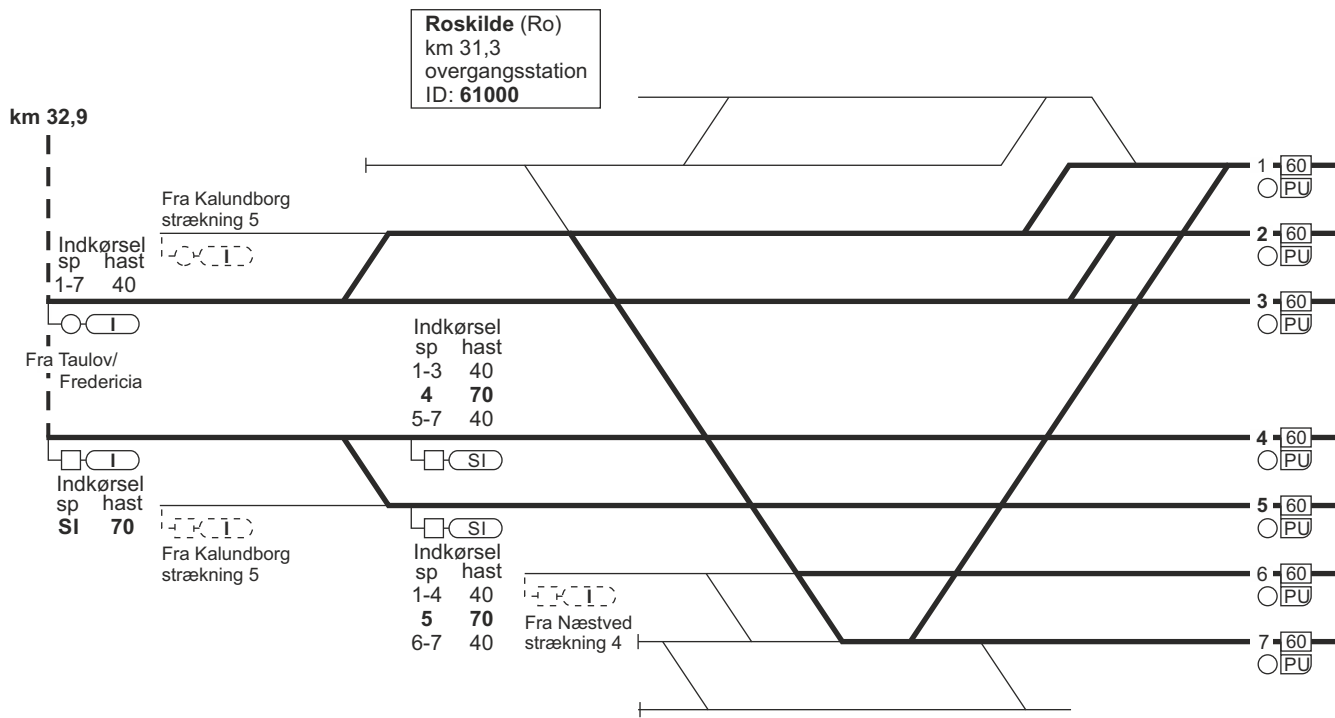
FC Ro Midt
linjeblok
stigning L

FC Ro Midt
linjeblok
stigning K



FC Ro Midt
linjeblok
stigning L

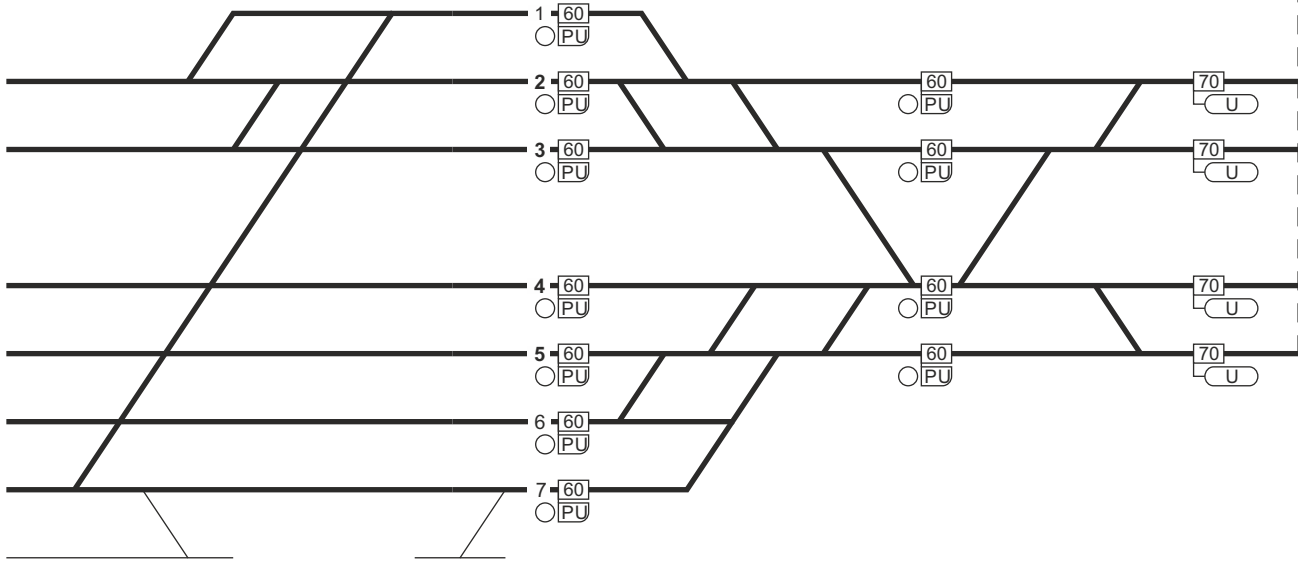




Roskilde (Ro)
 km 31,3
 overgangsstation
 ID: 61000

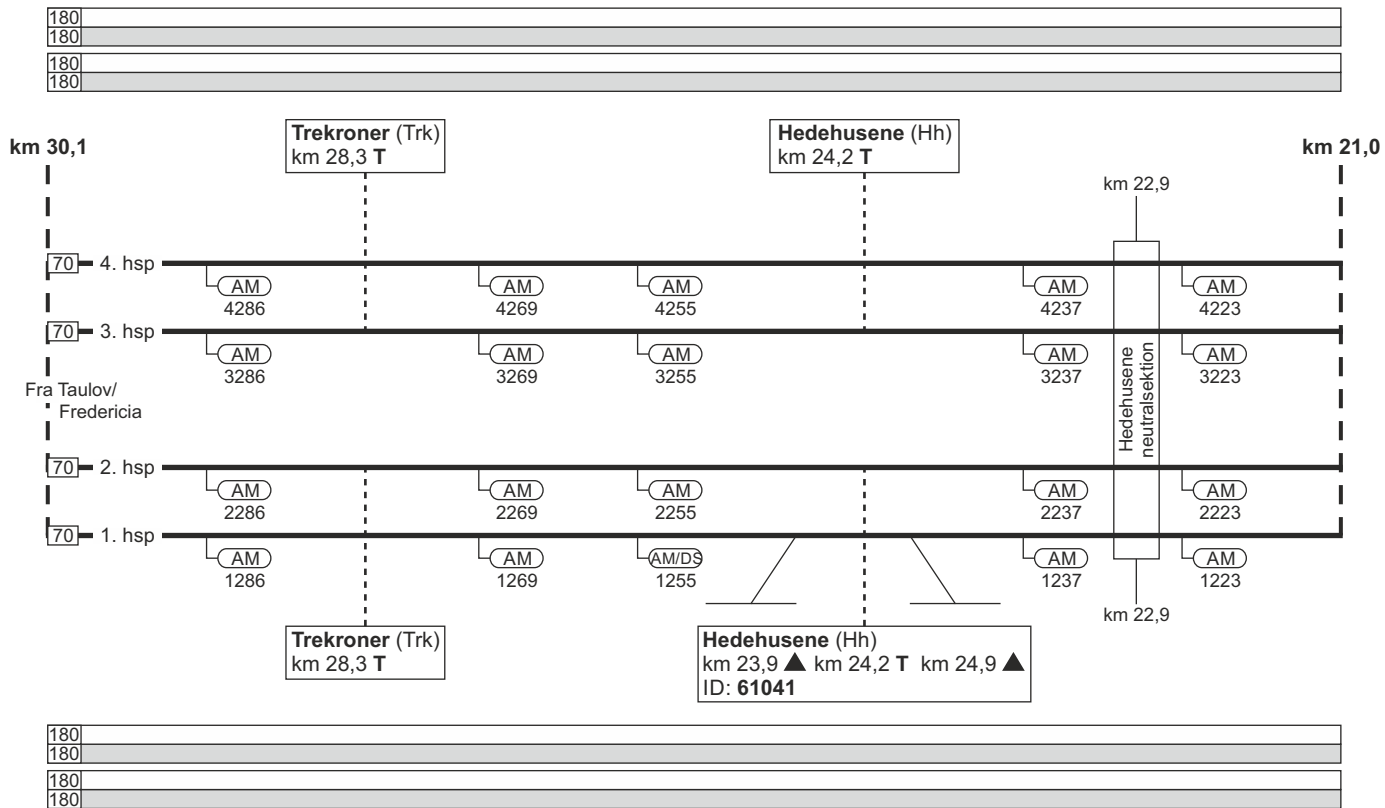
180
180
180
180

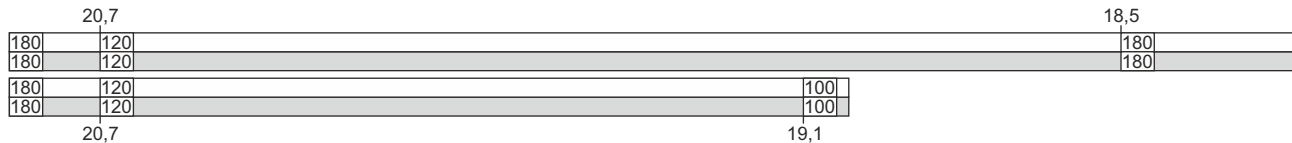
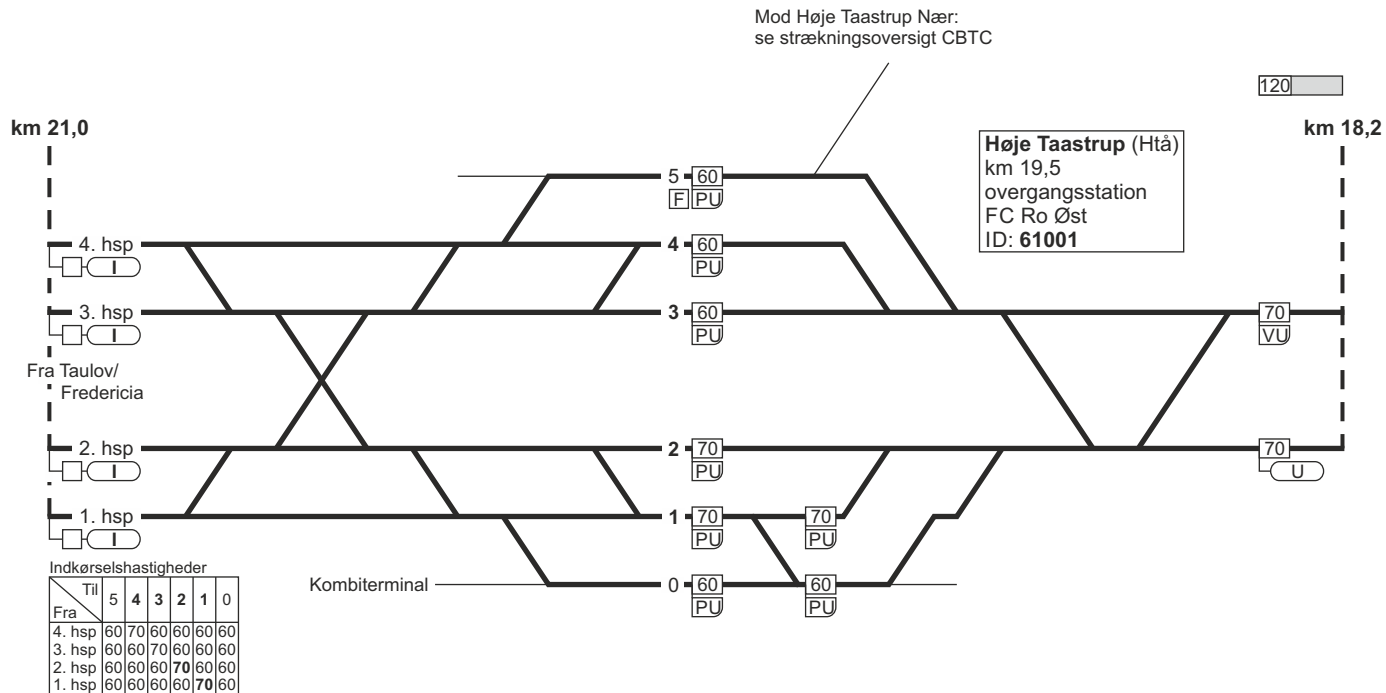
km 30,1



		31,1		30,6	
120		160		180	
120		140		180	
		120			180
80	120				180
	31,2			30,4	

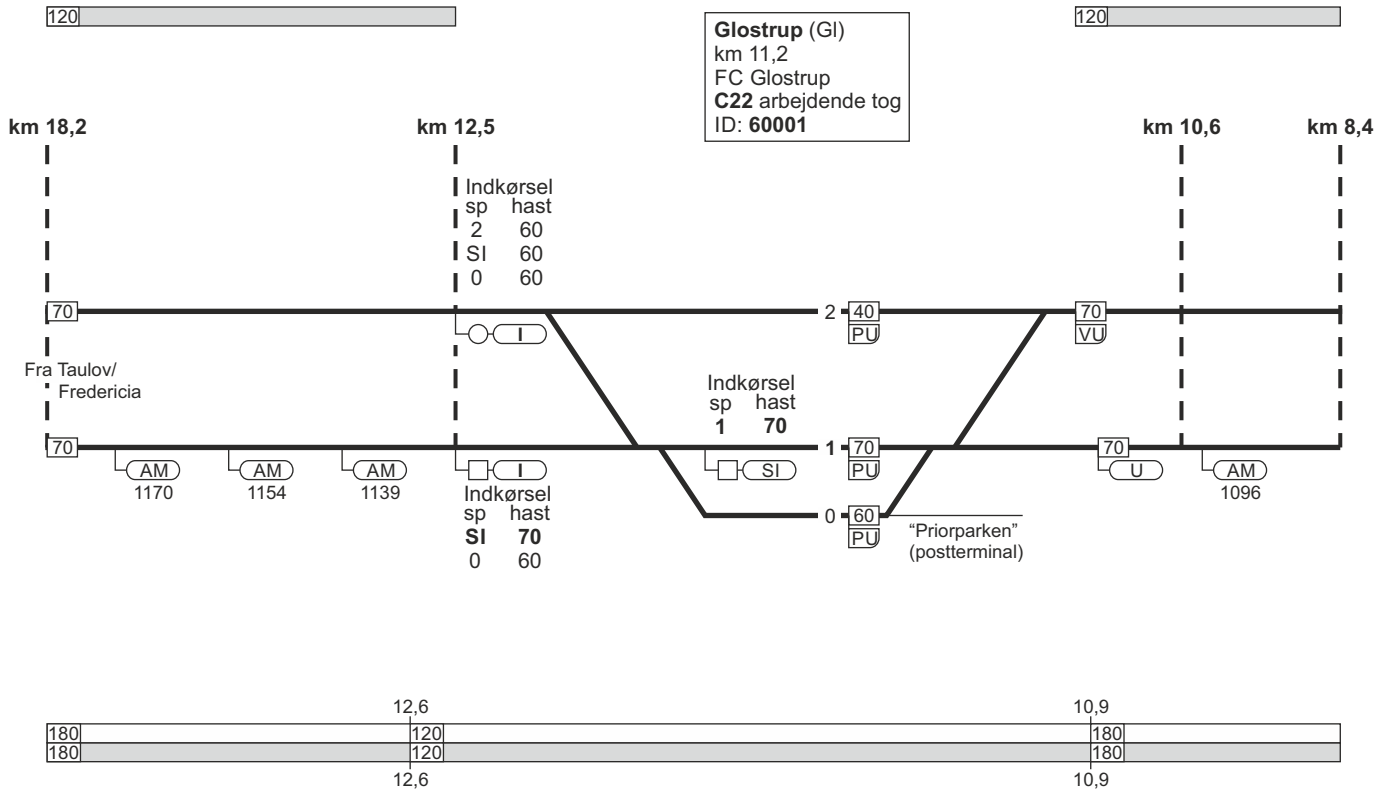
FC Ro Øst
linjeblok / vekselspor
stigning M



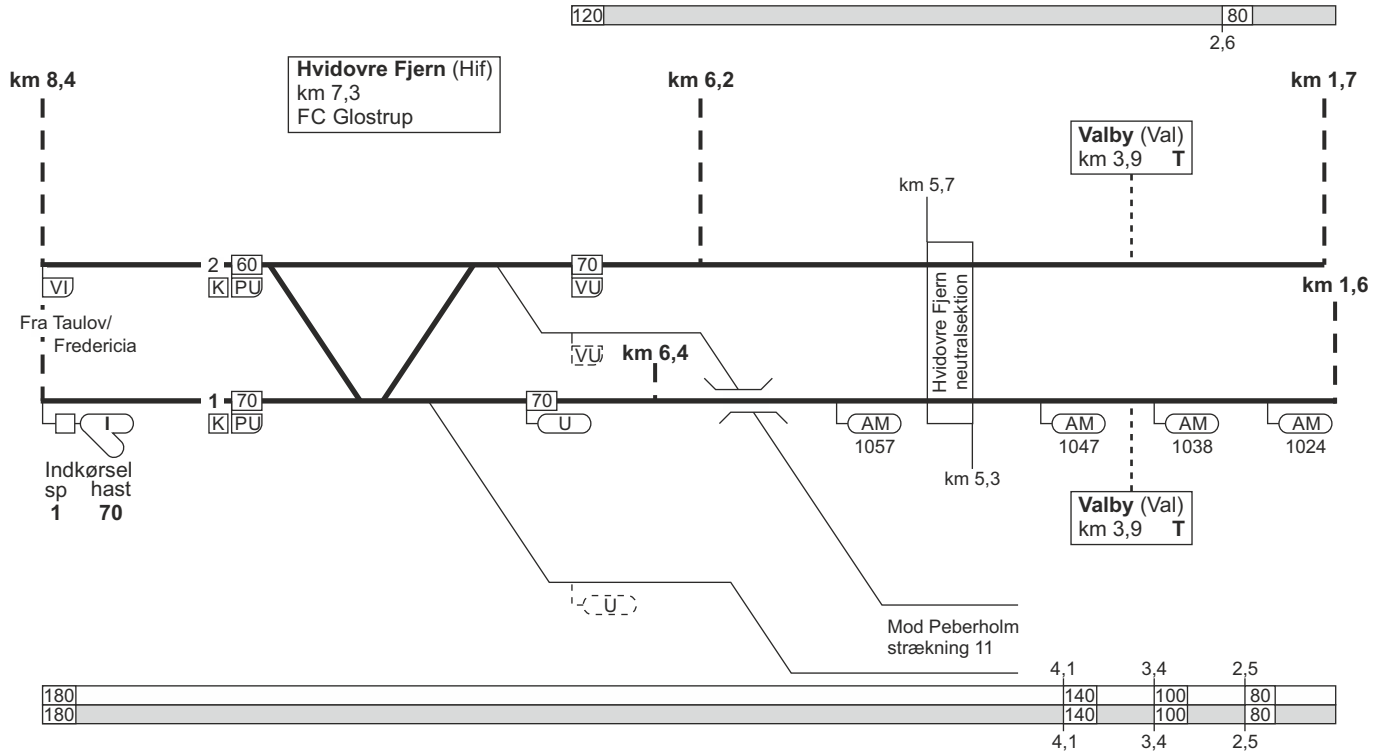


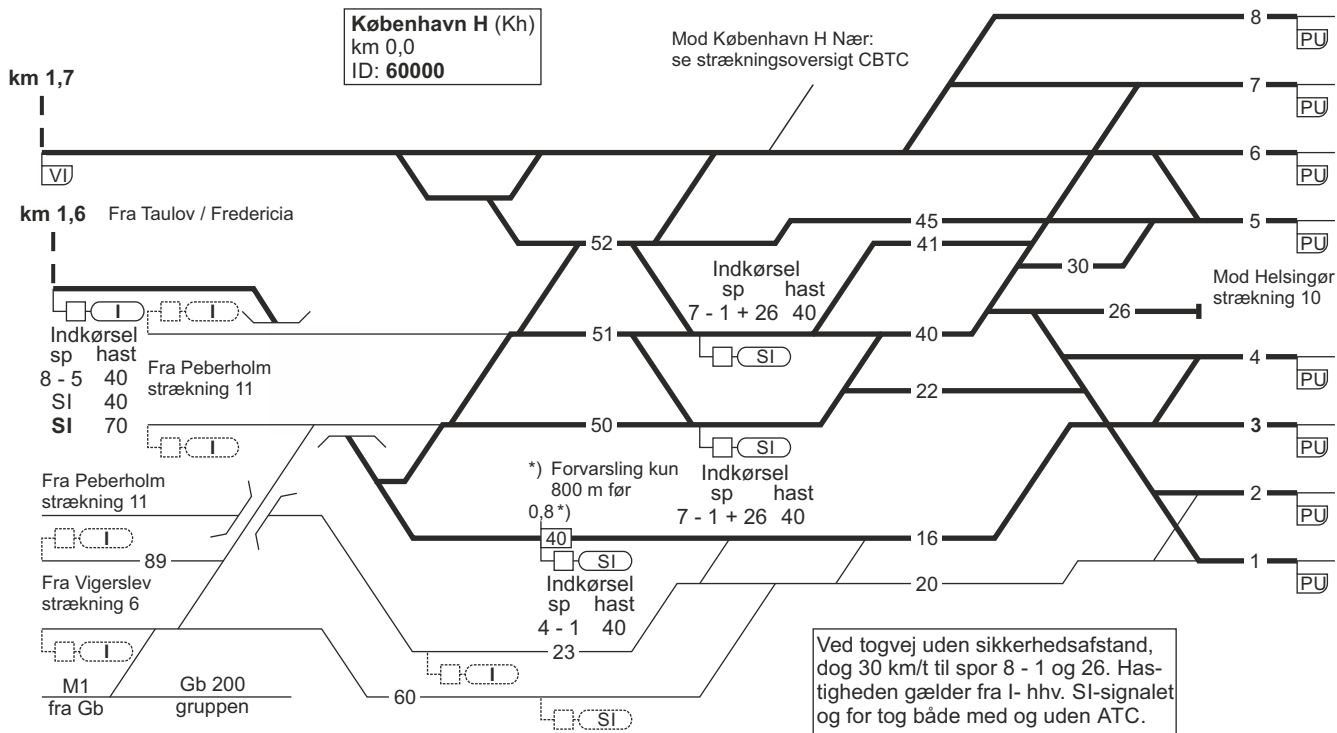
FC Glostrup
linjeblok
stigning M

FC Glostrup
linjeblok
stigning M



FC Glostrup
linjeblok
stigning K





	0,8	
80	40	
80	40	
	0,8	

Togekspeditionssted 1	Togfølgestation 2	Sporbenyttelse 3	Standsningssted 4	Kmp/FC telefonnummer 5
København H.			<p>Spor 1-8 Tog fremført af diesellokomotiv standser med forreste køretøj i røgåbningen. Ved forspandskørsel dog med bagerste lok i røgåbningen.</p> <p>Passagertog der ankommer på hverdage i tidsrummet kl 02.00 - 04.30 og på søndage i tidsrummet kl. 02.00 - 05.30, skal uanset toglængde standse ud for «200m mærket» (SR-mærke 17.20).</p>	<p>Kmp: 82 34 12 14 eller 82 34 26 12</p> <p>GSM-R: 81 99 12 00</p> <p>FC Glostrup: Kh (ekskl.) - Htå (ekskl.) 82 34 18 80</p> <p>GSM-R: 81 99 12 01</p>

Togekspeditionssted 1	Togfølgestation 2	Sporbenyttelse 3	Standingssted 4	Kmp/FC telefonnummer 5
Roskilde				Kmp Roskilde: 46 32 03 04 eller 82 42 41 11 GSM-R: 81 99 12 10 FC Roskilde Øst: Htå - Ro 82 42 41 19 GSM-R: 81 99 12 11 FC Roskilde Midt: Ro - Rg 46 32 49 80 eller 82 42 43 11 GSM-R: 81 99 12 09


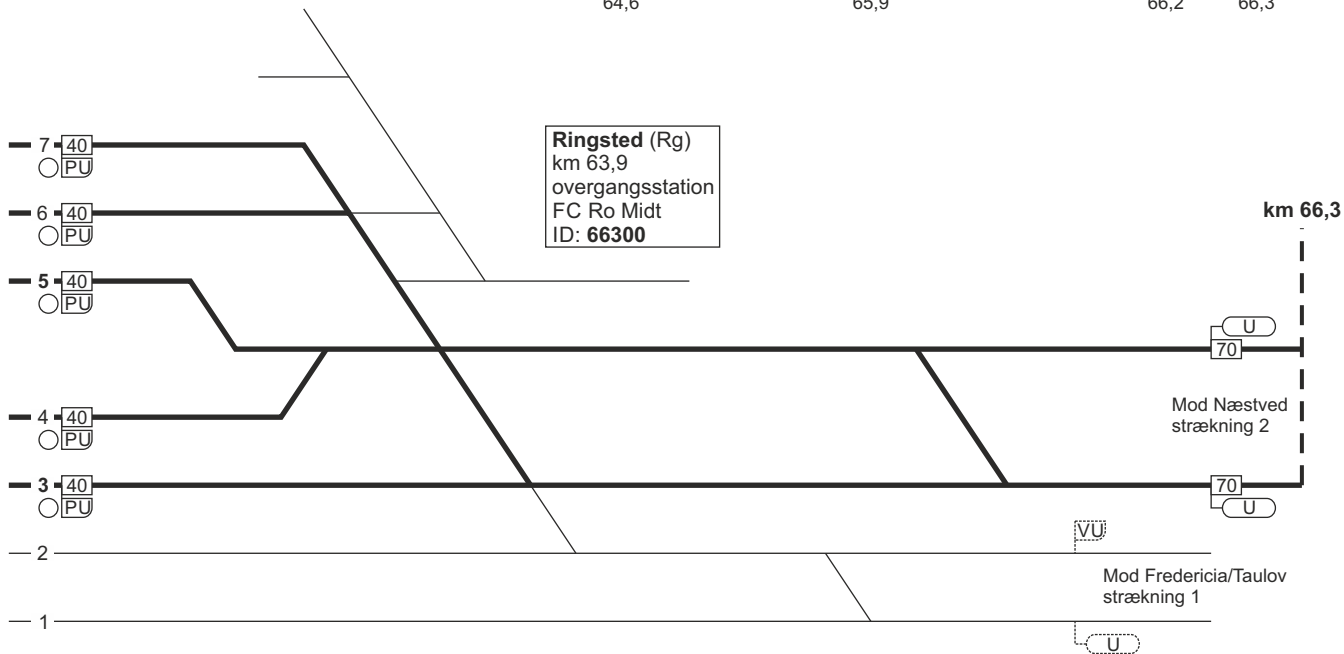
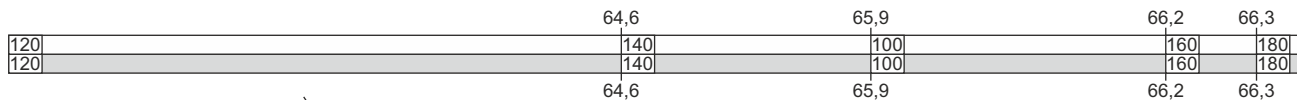
Togekspeditionssted 1	Togfølgestation 2	Sporbenyttelse 3	Standingssted 4	Kmp/FC telefonnummer 5
				<p>FC Roskilde Vest: Rg (ekskl.) - Kø (ekskl.) 46 35 69 97 eller 82 42 43 94</p> <p>GSM-R: 81 99 12 15</p> <p>Kø - Od (ekskl.) 82 42 43 93</p> <p>GSM-R Kø - Ng: 81 99 12 14</p> <p>GSM-R Ng (ekskl.) - Od (ekskl.): 81 99 12 15</p>

Togekspeditionssted 1	Togfølgestation 2	Sporbenyttelse 3	Standningssted 4	Kmp/FC telefonnummer 5
Ringsted			<p>Ved indkørsel fra Sorø Tog som skal sammenkobles i spor 4 og 5: Først ankommende togdel skal standse ud for "240 metermærket" (SR-mærke 17.20.), hvis togdelen består af 1 togsæt. Først ankommende togdel skal standse ud for "S-mærket" (SR-mærke 17.18.), hvis togdelen består af 2 togsæt.</p>	GSM-R: 81 99 12 63
Odense				<p>Kmp: 82 20 11 11 eller 82 20 11 57</p> <p>GSM-R: 81 99 12 68</p>
Årup			<p>København - Fredericia/Taulov: Såfremt PU-signalet foran sporskiftet i spor 3 viser "Forbikørsel tilladt", skal personførende tog fra Tommerup køre helt frem til perron (næste PU-signal).</p> <p>Taulov/Fredericia - København: Personførende tog fra Ejby, der skal ekspederes ved perron og som får signalgivning for indkørsel til spor 3, skal efter endt ekspedition køre helt frem til togvejens endepunkt.</p>	

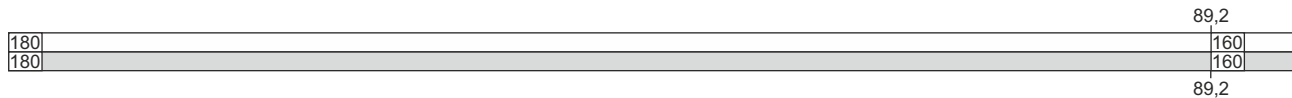
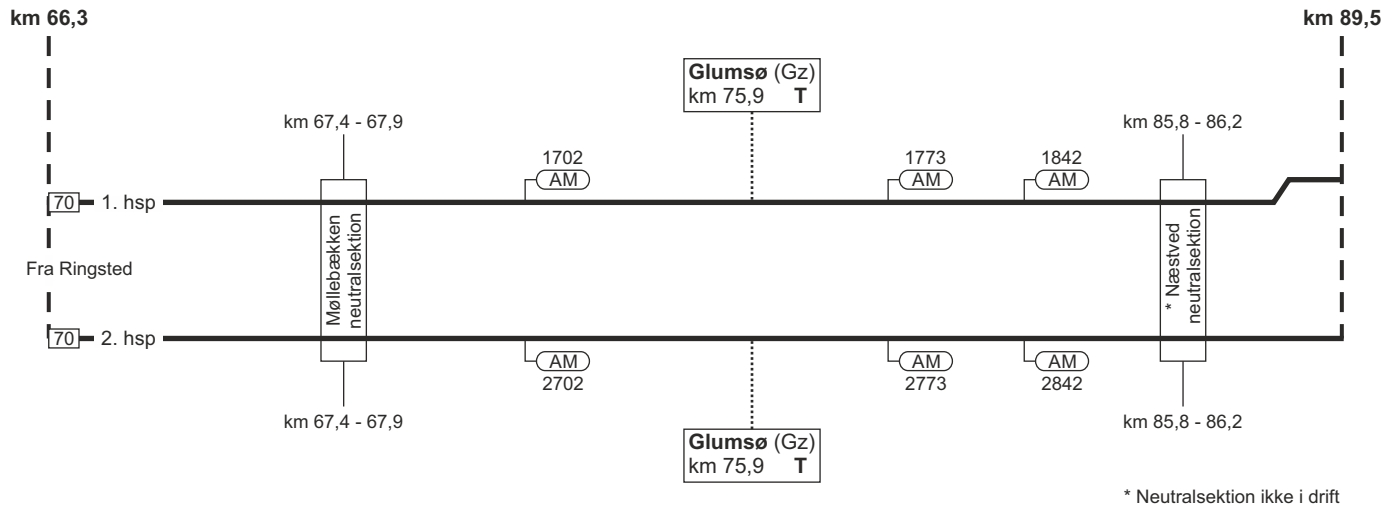
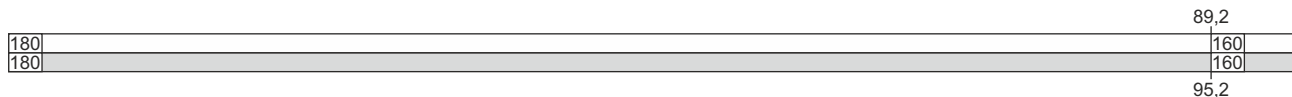
Togekspeditionssted 1	Togfølgestation 2	Sporbenyttelse 3	Standsningssted 4	Kmp/FC telefonnummer 5
Fredericia			Når tog i spor 10 opformeres med ER-togsæt forrest, skal ER-togsættet placeres med førerrummet 20 meter bag det tændte standsningsmærke.	Kmp Fa: 82 27 23 05 GSM-R: 81 99 12 20 FC Fredericia Øst: Od (ekskl.) - Fa (ekskl.) 82 27 25 16 GSM-R: 81 99 12 21 FC Fredericia Vest: Sno (ekskl.) - TI 82 27 25 15 GSM-R: 81 99 12 24

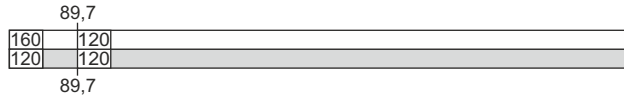
2. Ringsted - (Lundby)**Strækningshastighed:**

Delstrækning	Strækningshastighed (km/t)
Ringsted - Næstved	180
Næstved - Lundby	160

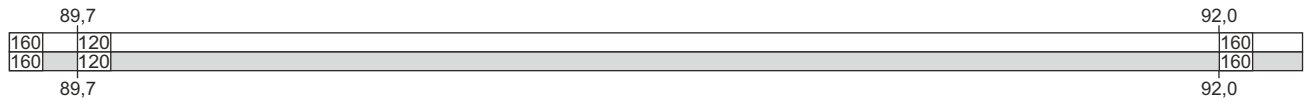
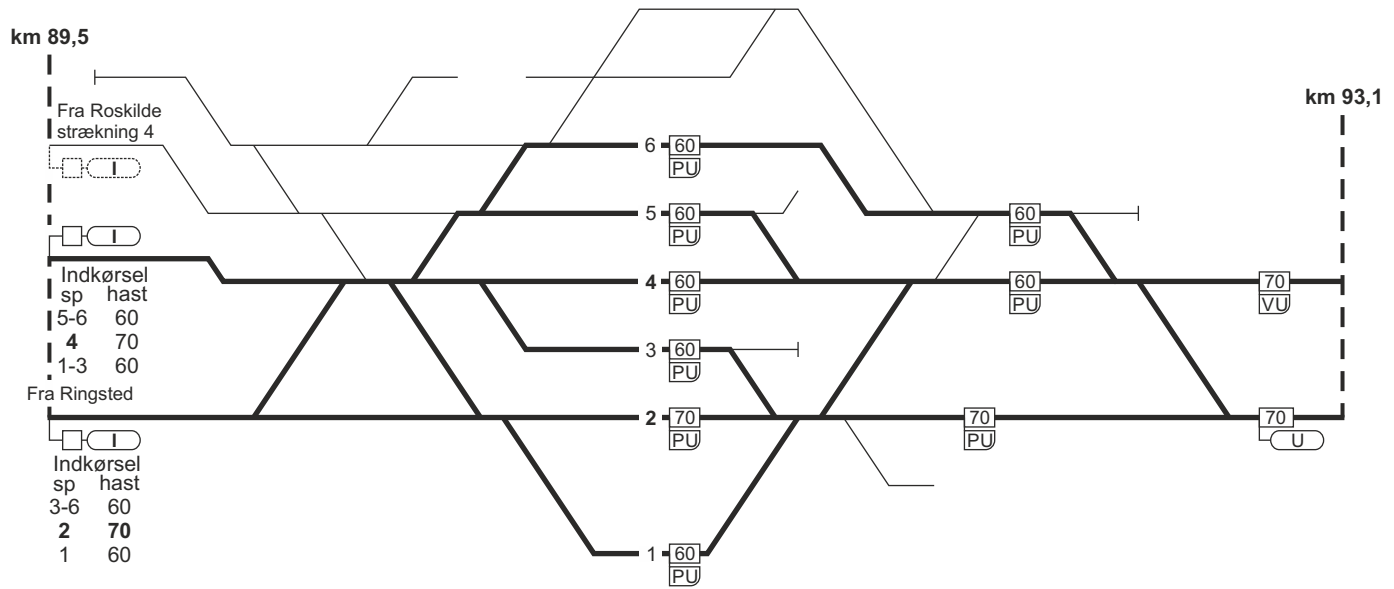



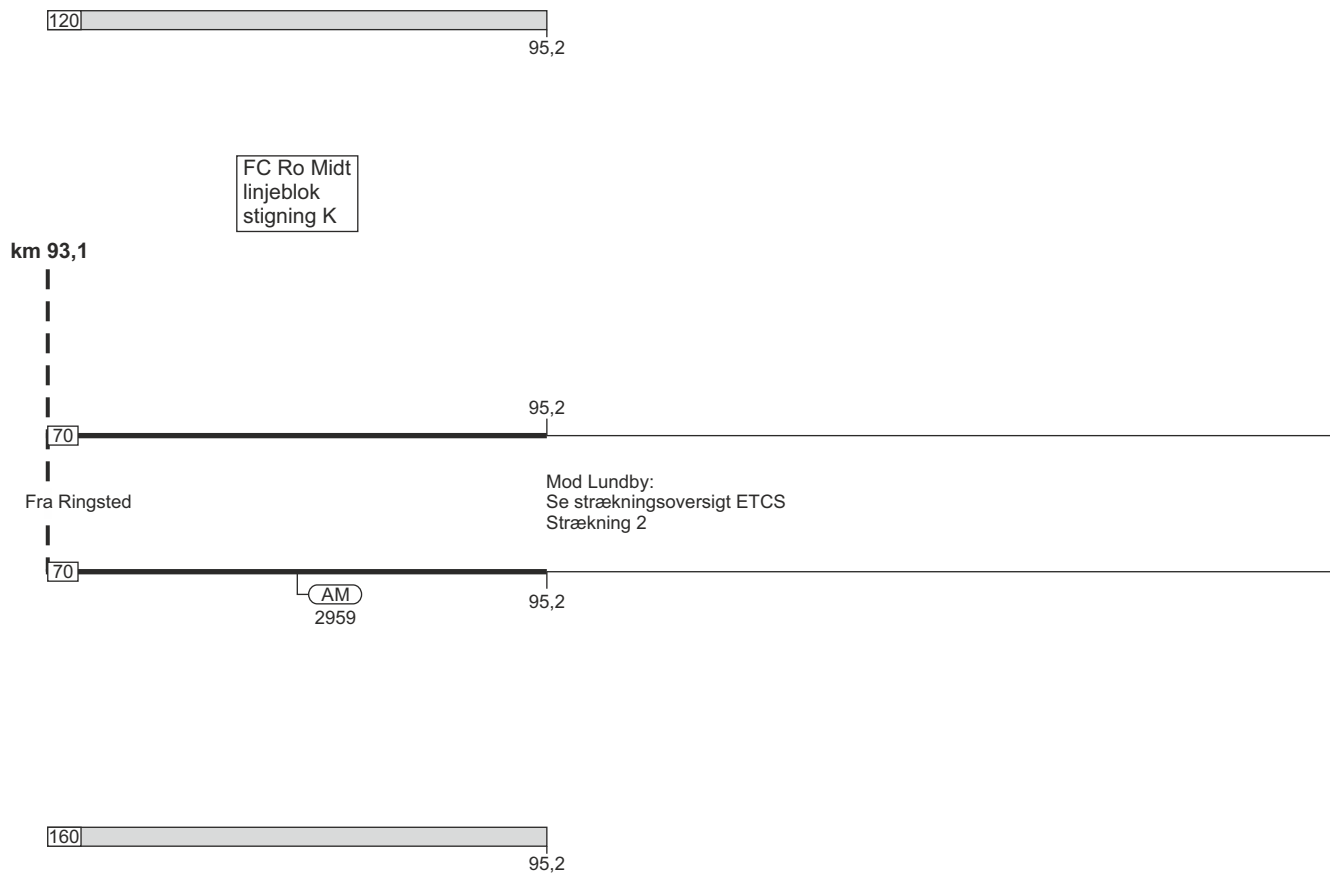
FC Ro Midt
linjeblok / vekselspor
stigning L

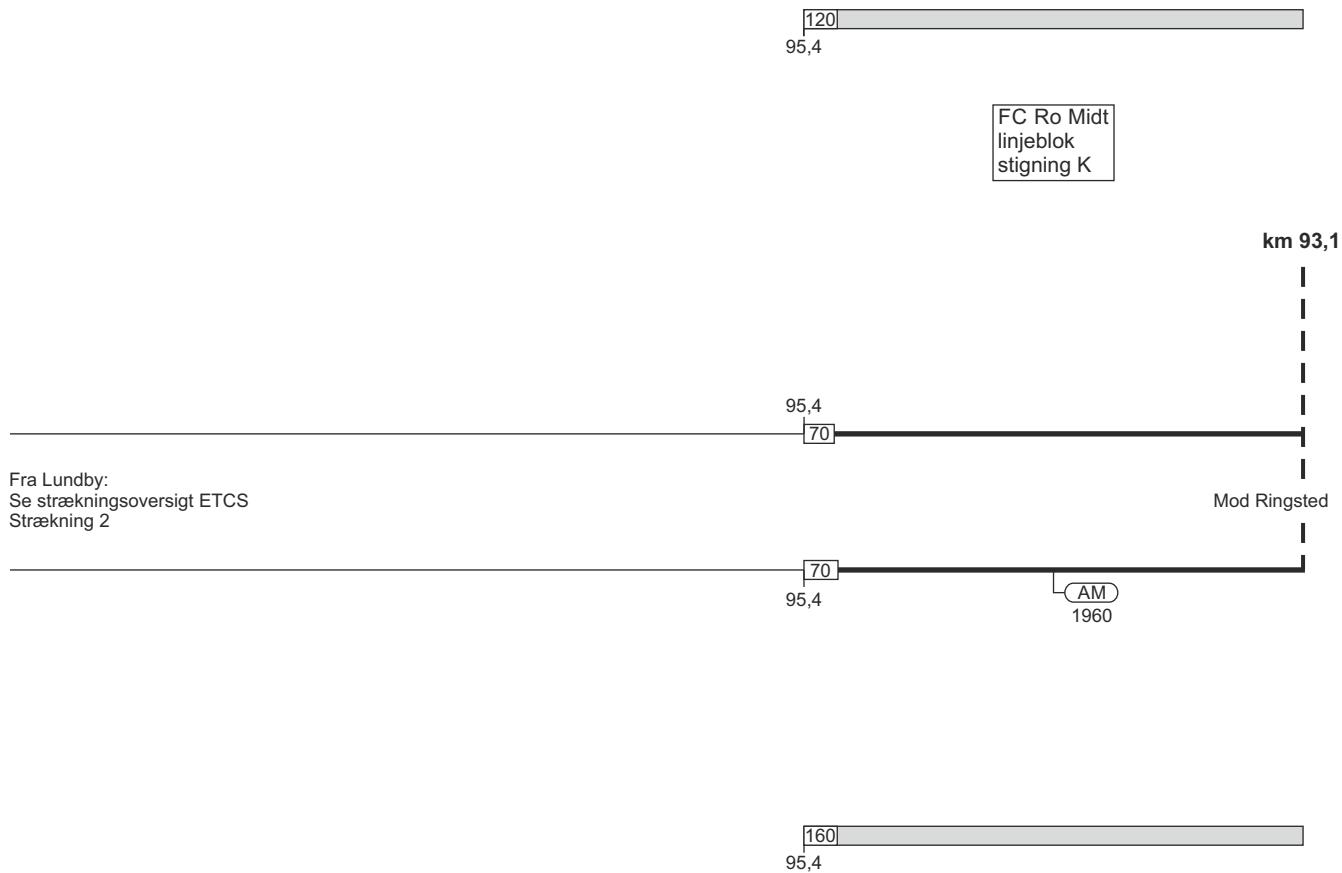


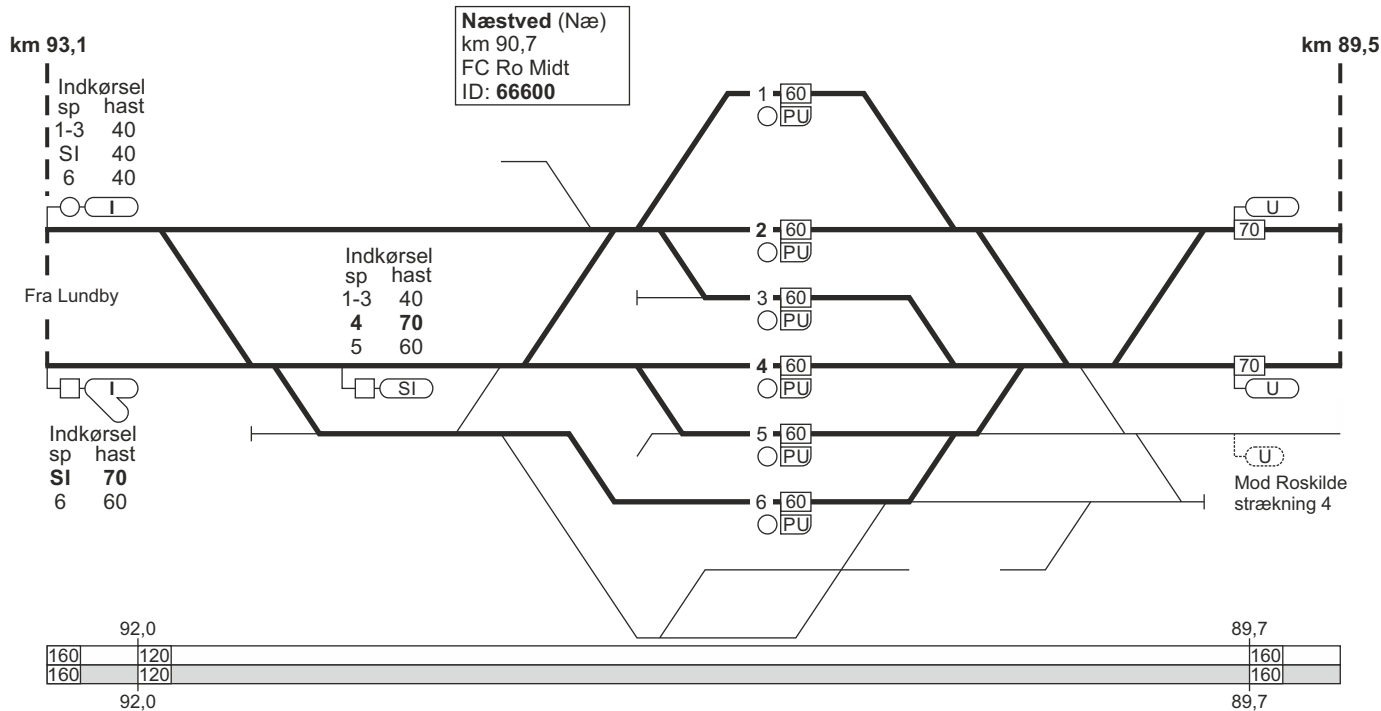
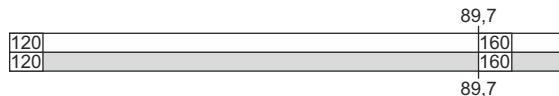


Næstved (Næ)
 km 90,7
 FC Ro Midt
 ID: 66600

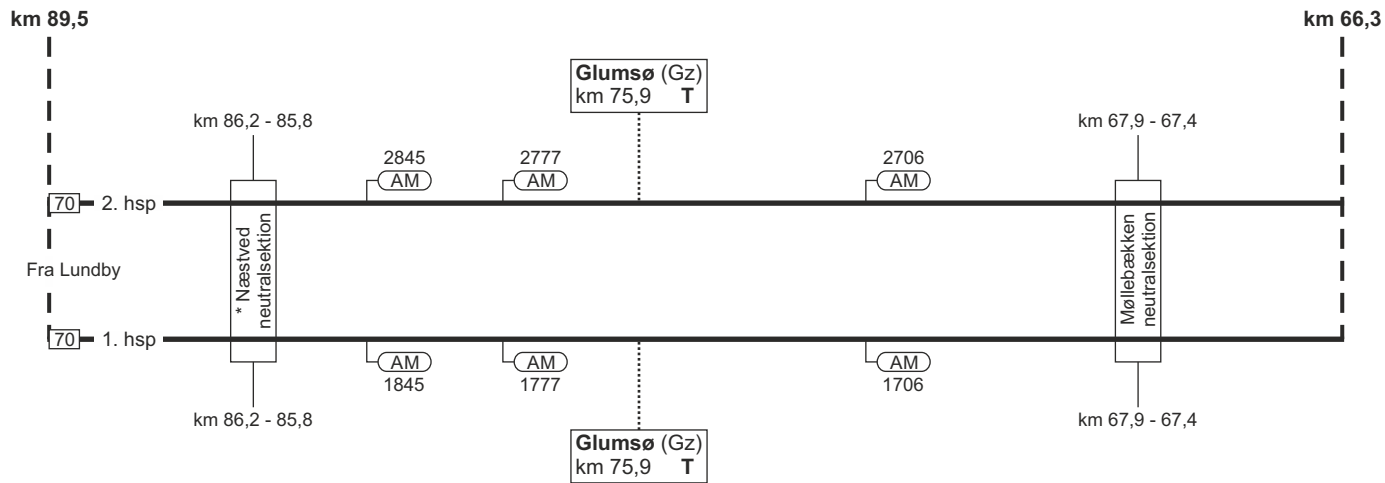





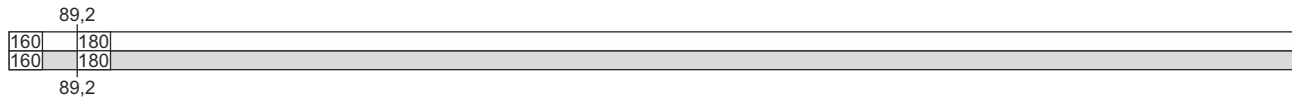





FC Ro Midt
linjeblok / vekselspor
stigning K

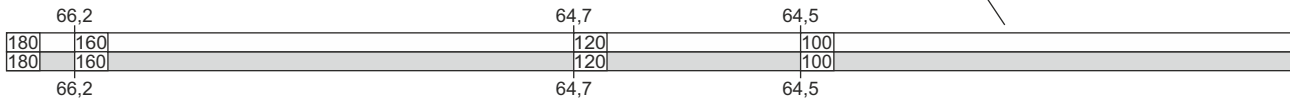
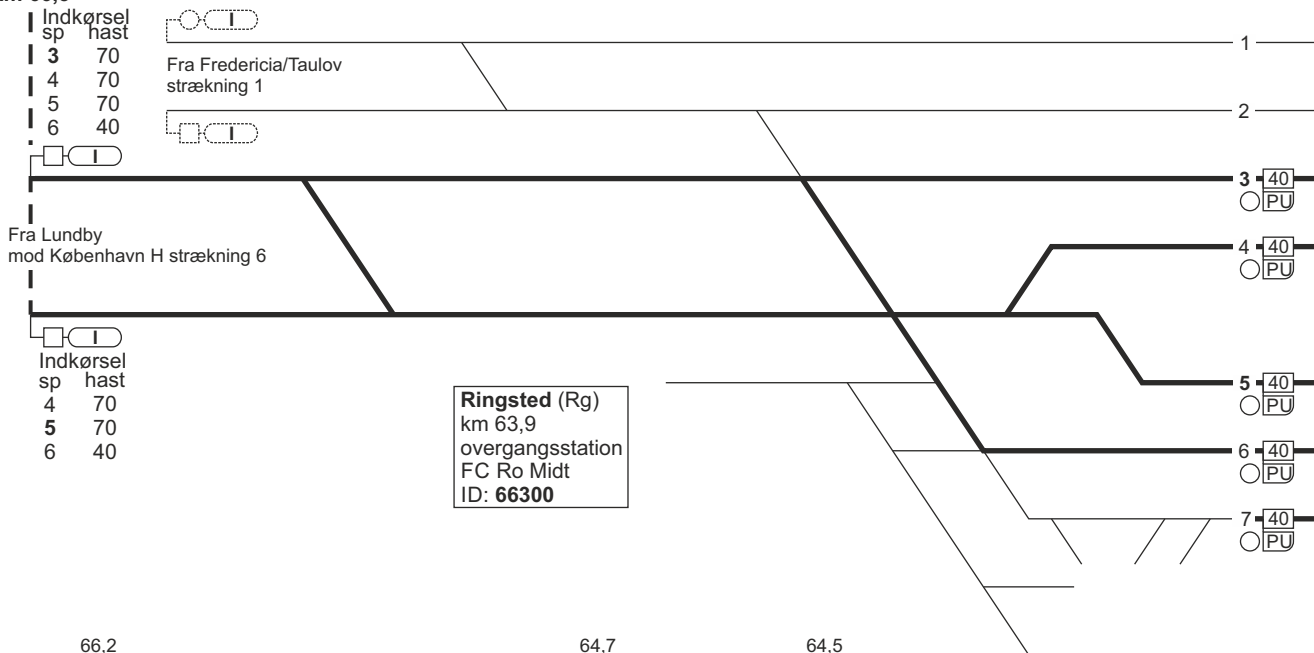


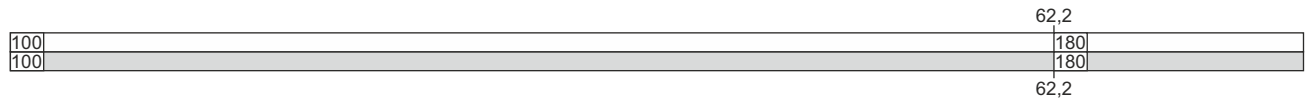
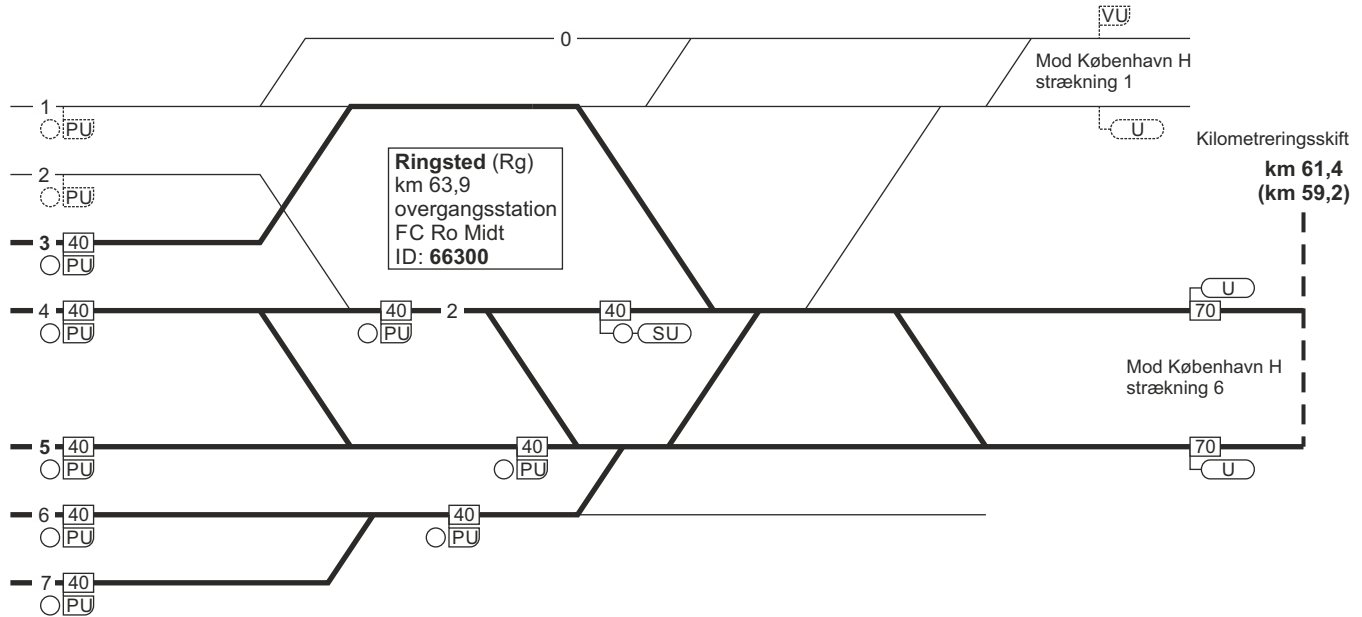

* Neutralsektion ikke i drift






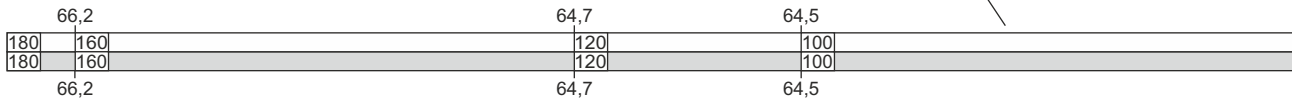
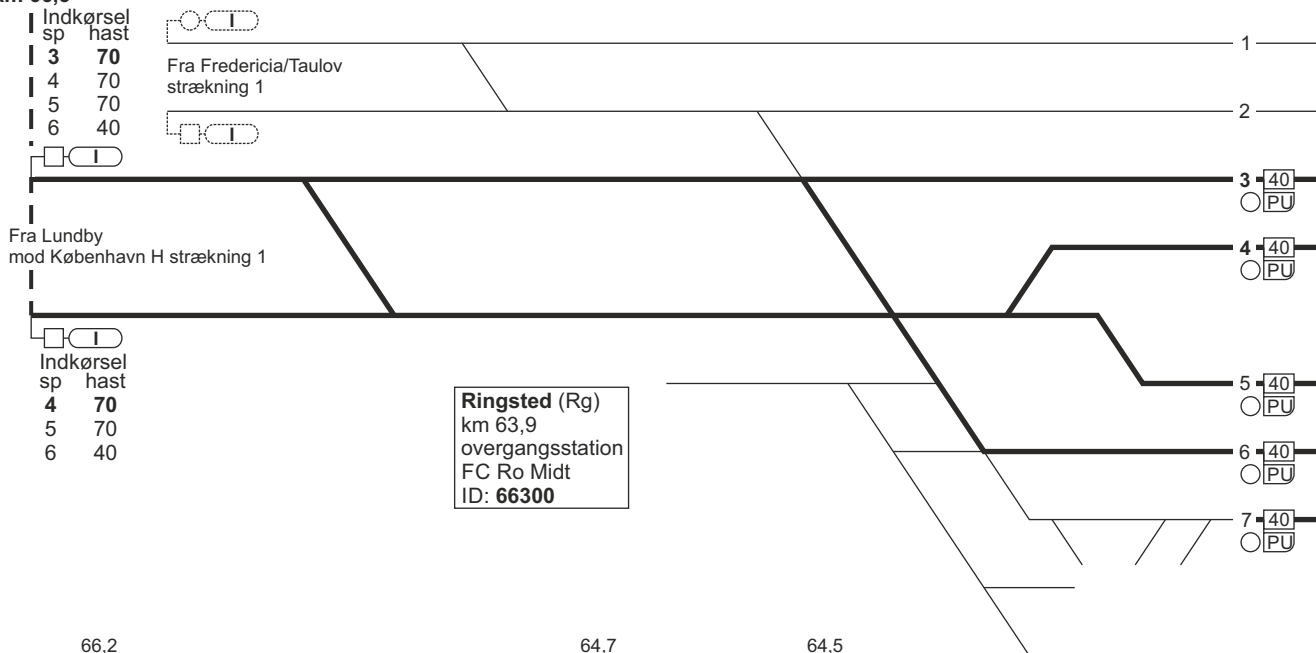
km 66,3

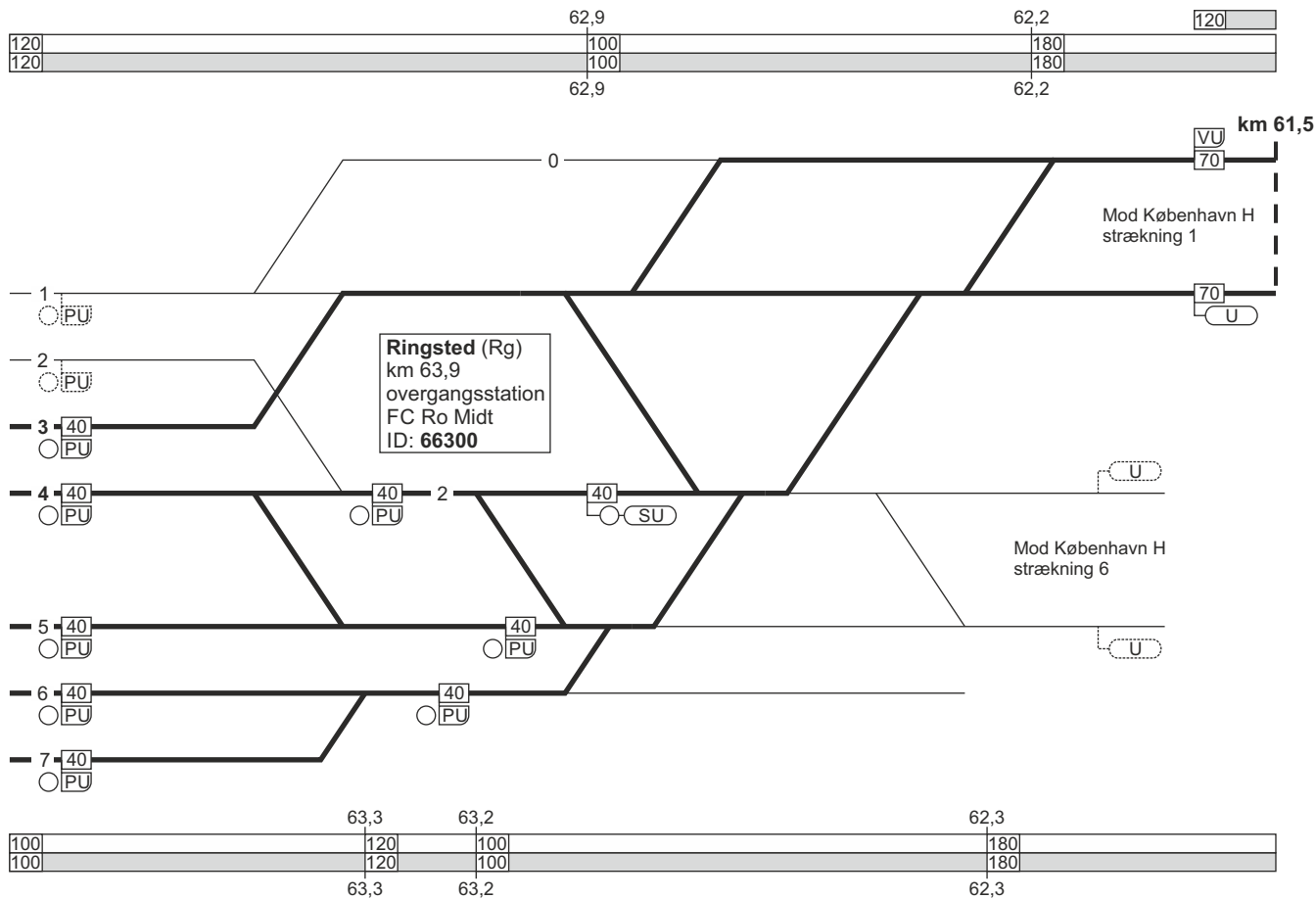






km 66,3





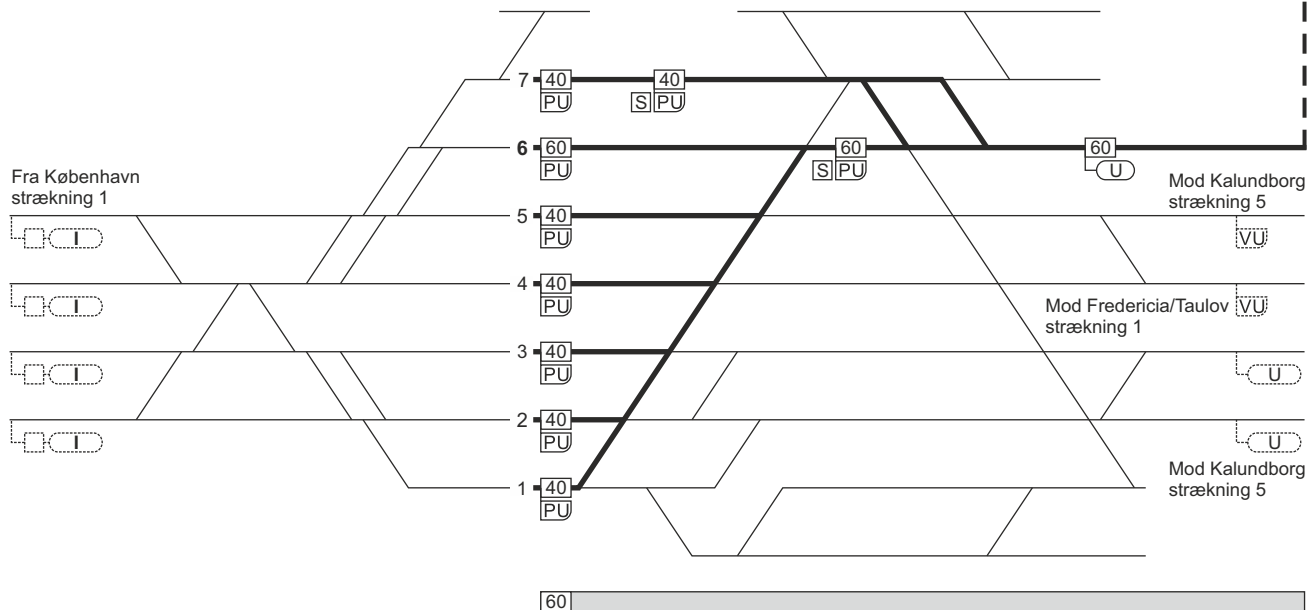
Togekspeditionssted 1	Togfølgestation 2	Sporbenyttelse 3	Standingssted 4	Kmp/FC telefonnummer 5
Ringsted			<p>Ved indkørsel fra Næstved Tog som skal sammenkobles i spor 4 og 5:</p> <p>Først ankommende togdel skal standse ud for "240 metermærket" (SR-mærke 17.20.), hvis togdelen består af 1 togsæt.</p> <p>Først ankommende togdel skal standse ud for "S-mærket" (SR-mærke 17.18.), hvis togdelen består af 2 togsæt.</p>	<p>GSM-R: 81 99 12 63</p> <p>FC Roskilde Midt: Rg - Næ 46 32 49 80 eller 82 42 43 12</p> <p>GSM-R: 81 99 12 09</p>
Næstved				<p>FC Roskilde Midt: Rg - Næ 46 32 49 80 eller 82 42 43 12</p> <p>GSM-R: 81 99 12 66</p>

4. Roskilde - (Gadstrup) og (Holme-Olstrup) - Næstved**Strækningshastighed:**

Delstrækning	Strækningshastighed (km/t)
Roskilde - (Gadstrup) og (Holme-Olstrup) - Næstved	120

Roskilde (Ro)
 km 31,3
 overgangsstation
 ID: 61000

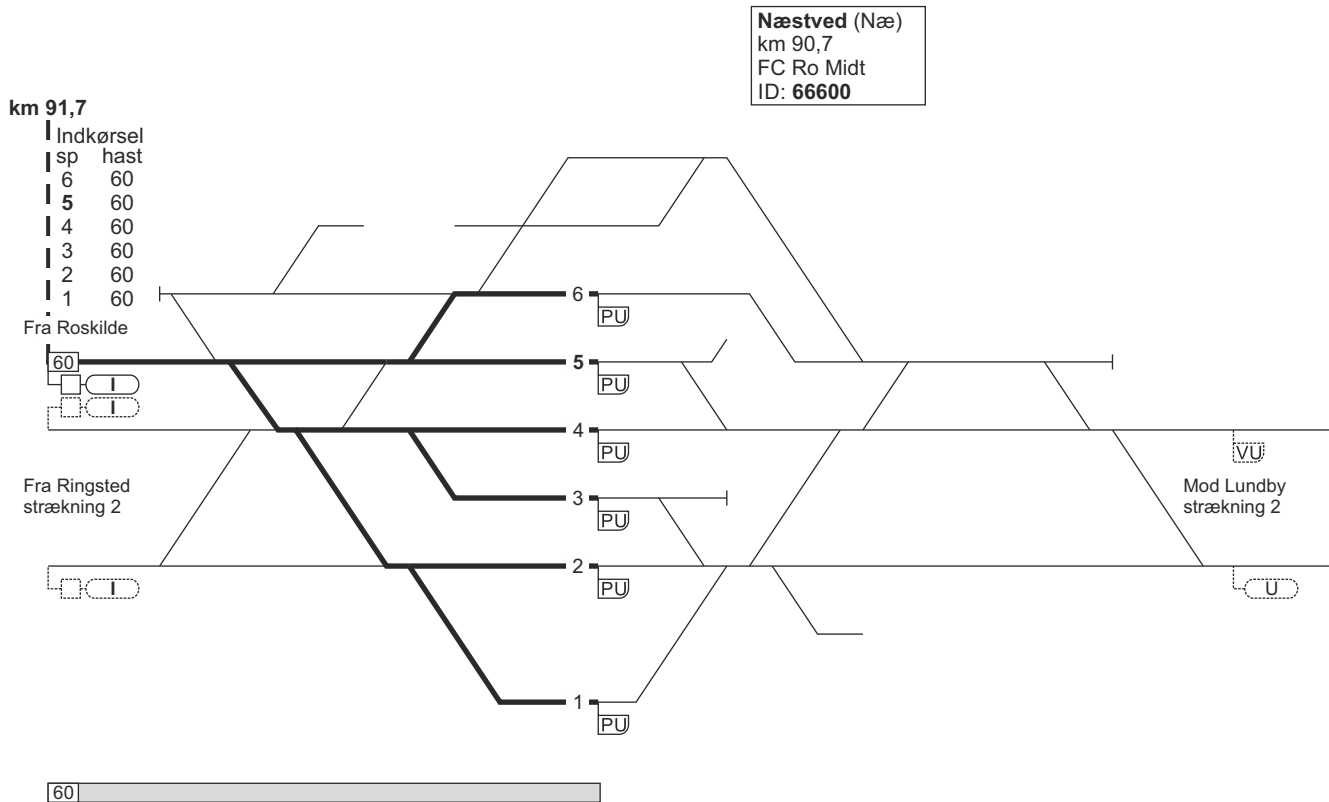
km 32,3



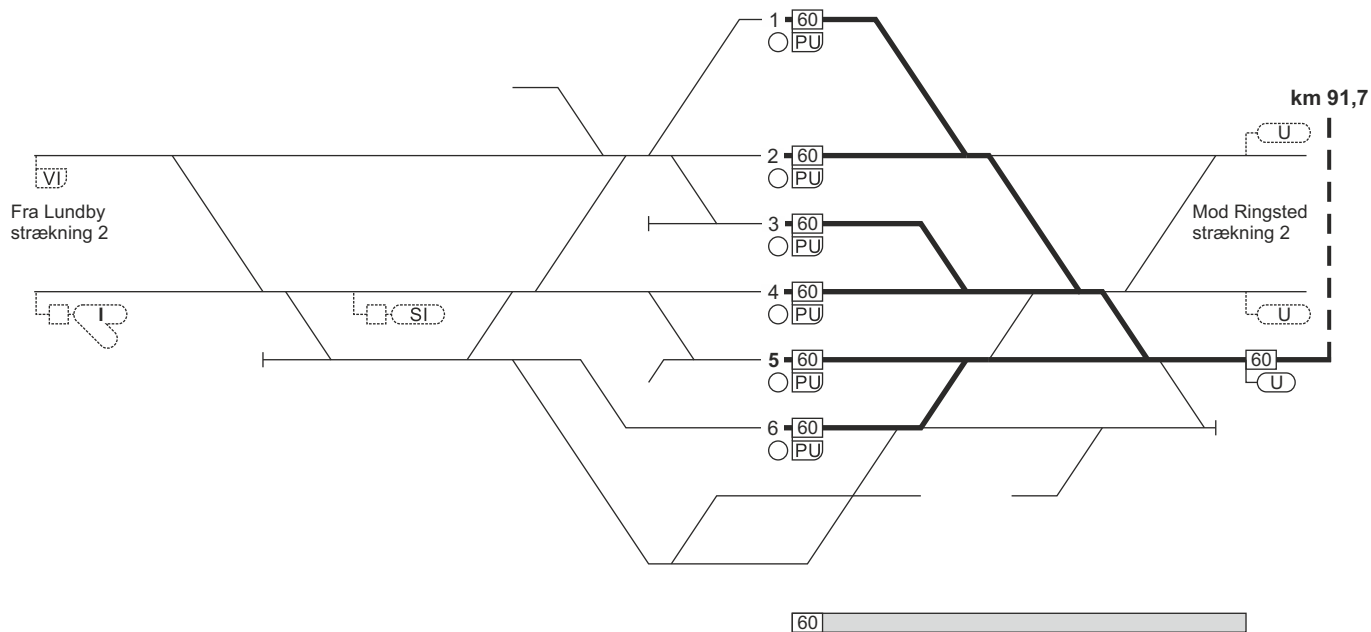
Kmp Ro
linjeblok
stigning L

FC Ro Midt
linjeblok
stigning K




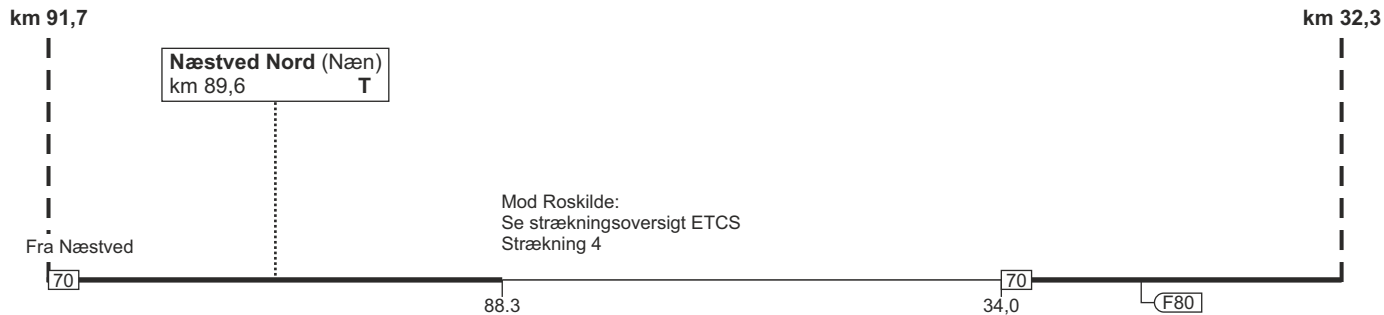


Næstved (Næ)
km 90,7
FC Ro Midt
ID: 66600

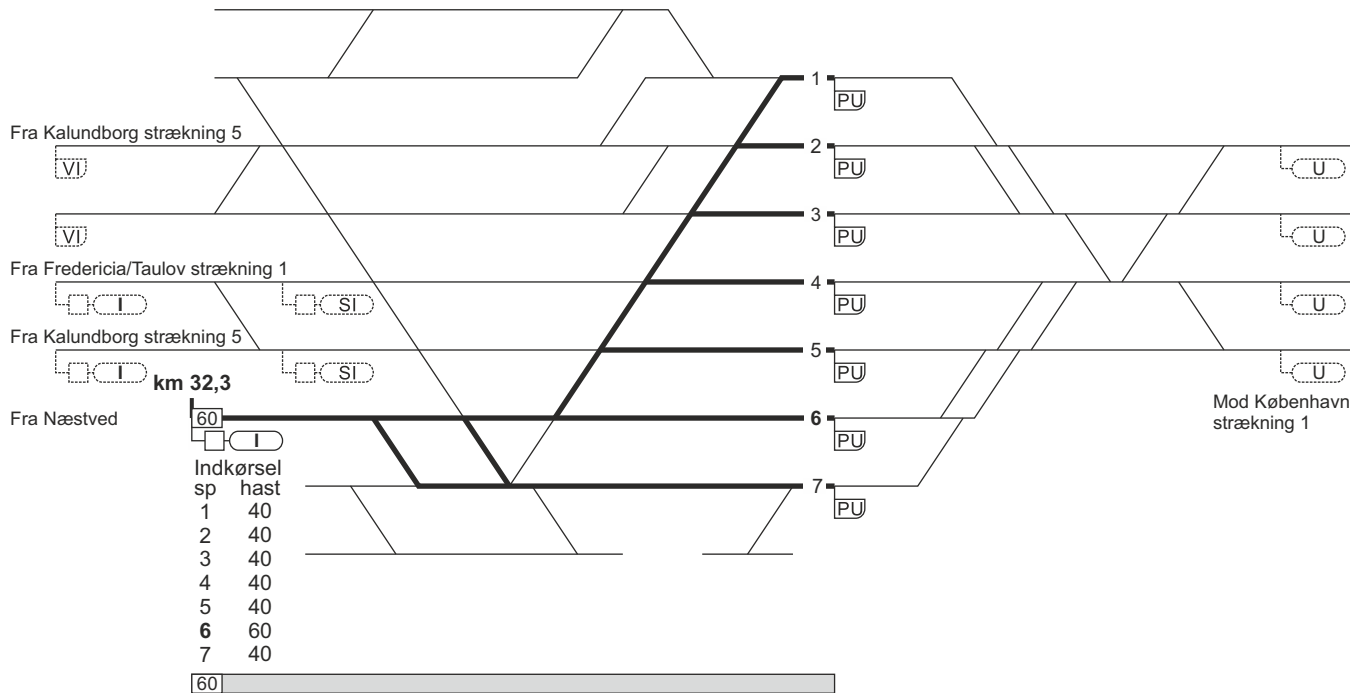


FC Ro Midt
linjeblok
stigning J

Kmp Ro
linjeblok
stigning L



Roskilde (Ro)
 km 31,3
 overgangsstation
 ID: 61000

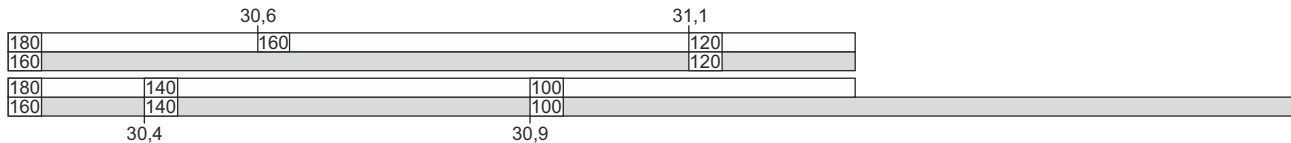
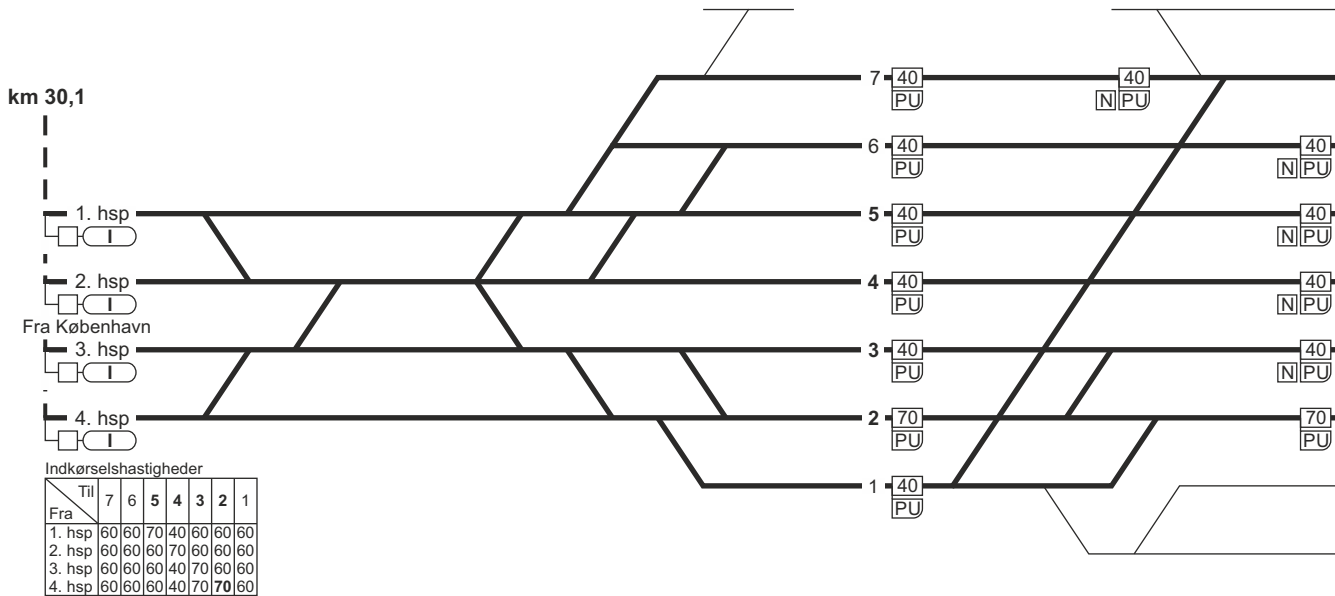


Togekspeditionssted 1	Togfølgestation 2	Sporbenyttelse 3	Standningssted 4	Kmp/FC telefonnummer 5
Roskilde				Kmp Roskilde: 82 42 41 11 GSM-R: 81 99 12 10
Næstved				FC Roskilde Midt: 46 32 49 80 eller 82 42 43 12 GSM-R: 81 99 12 66



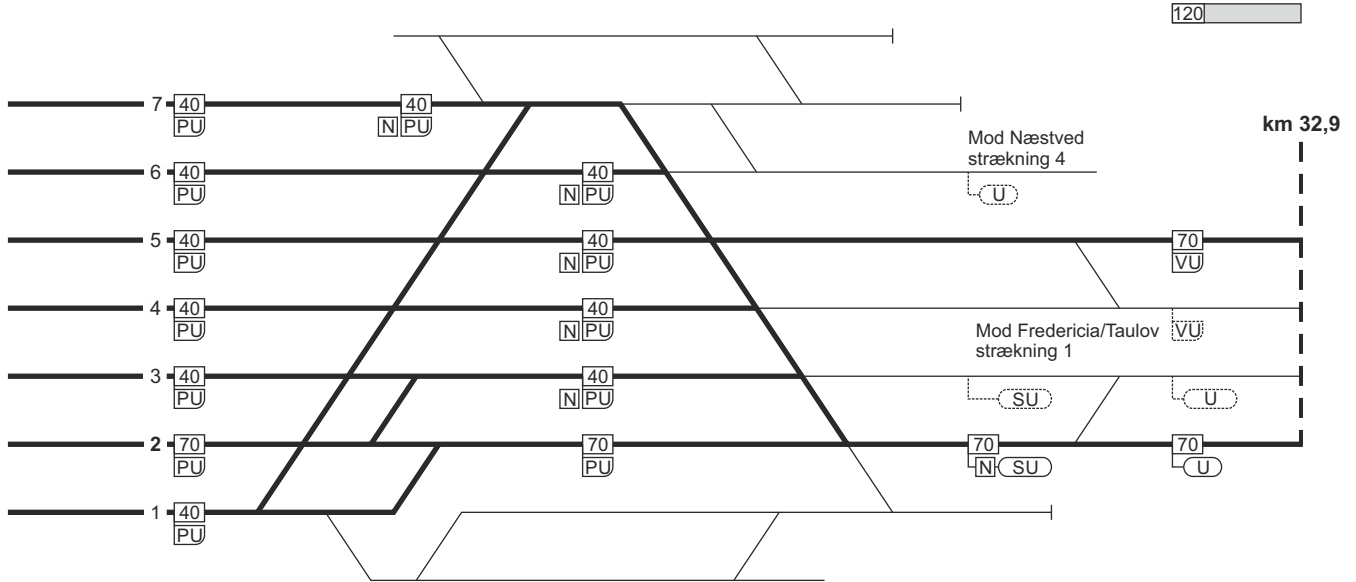
5. Roskilde - Kalundborg**Strækningshastighed:**

Delstrækning	Strækningshastighed (km/t)
Roskilde - Holbæk	160
Holbæk - Kalundborg	120

Roskilde (Ro)
 km 31,3
 overgangsstation
 ID: 61000

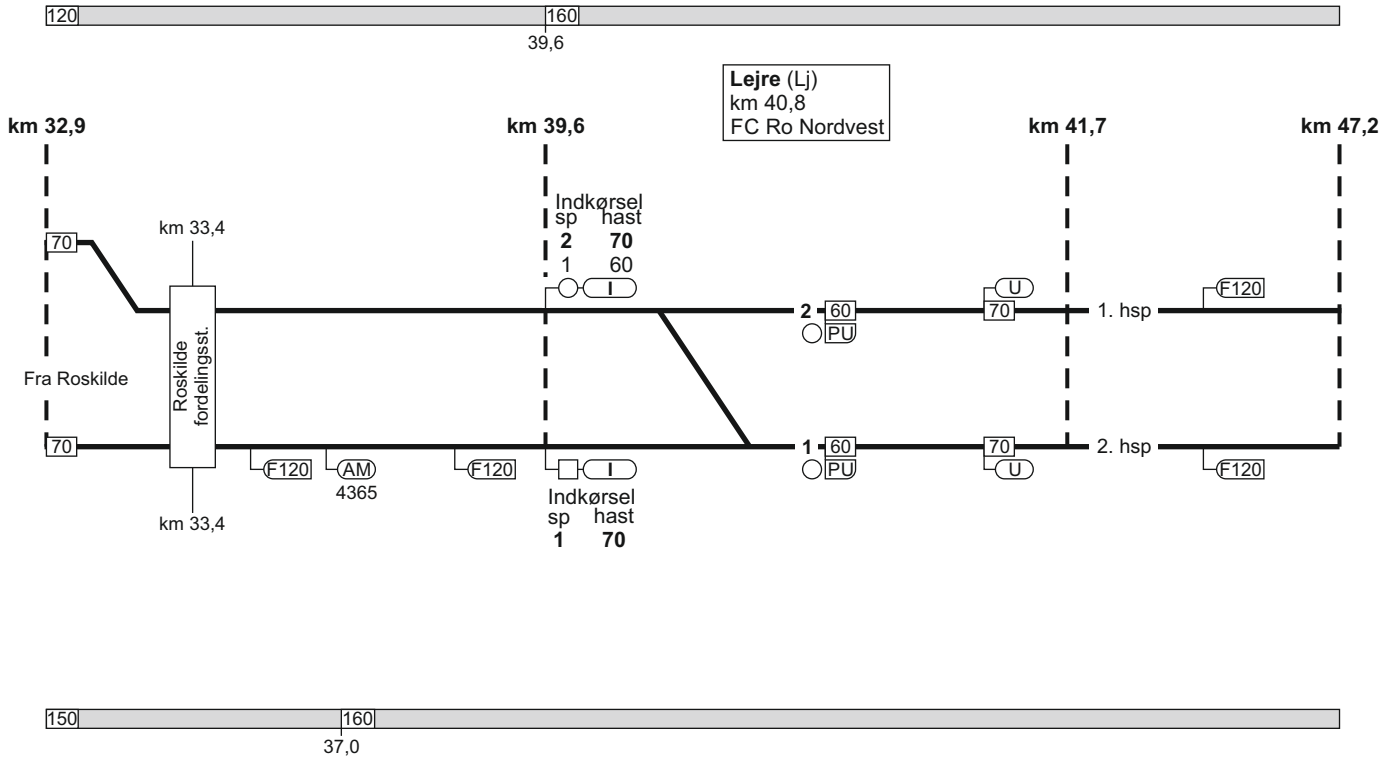


Roskilde (Ro)
km 31,3
overgangsstation
ID: 61000

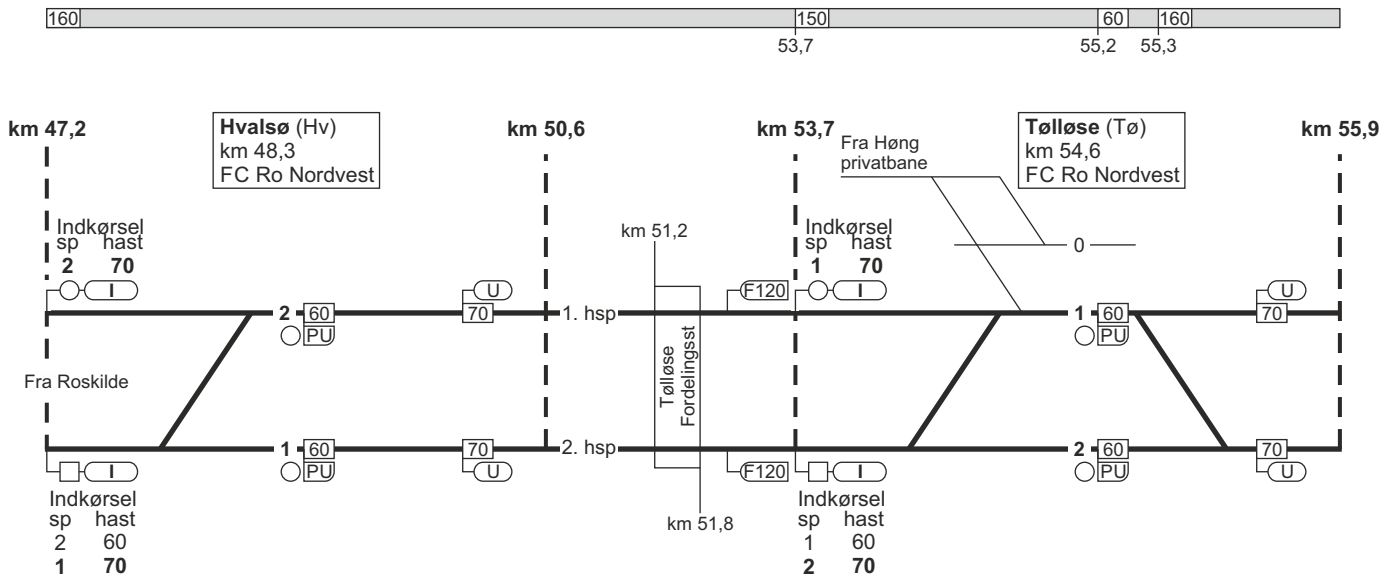


FC Ro Nordvest
linjeblok
stigning M

FC Ro Nordvest
linjeblok / vekselspor
stigning J

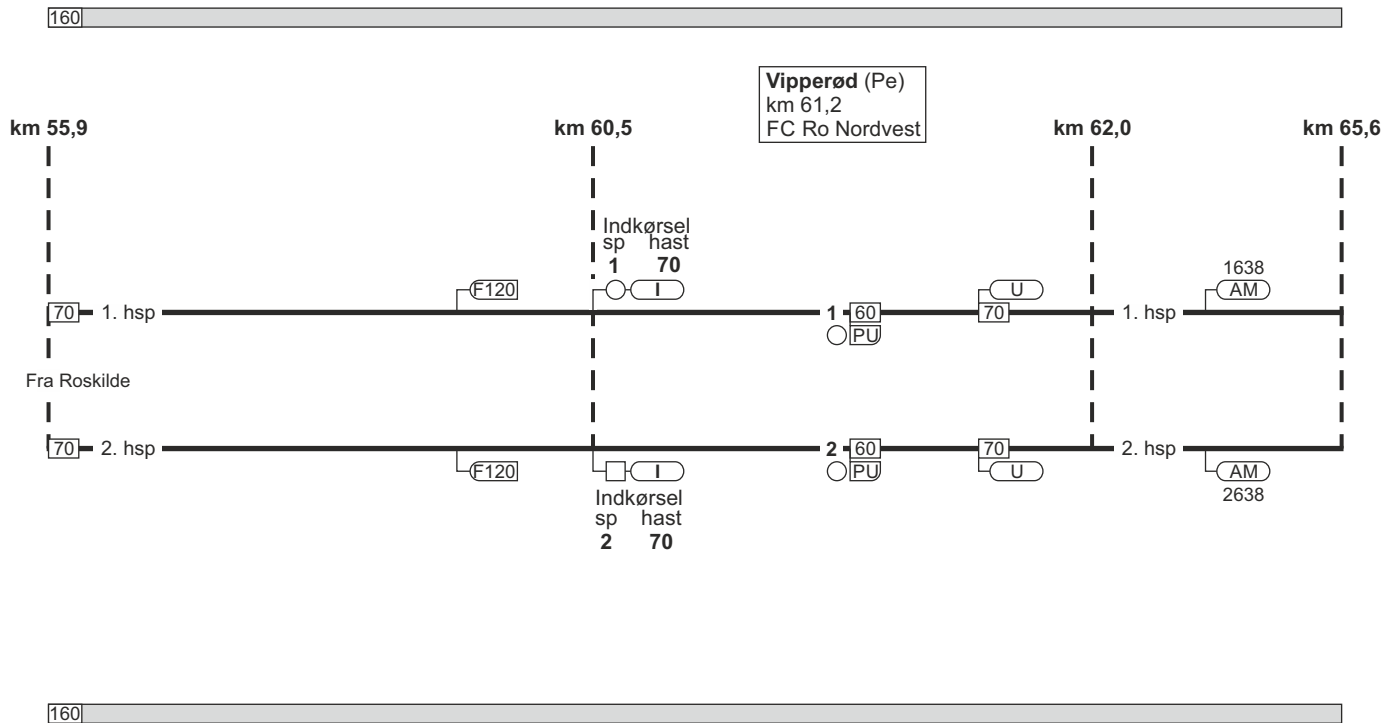



FC Ro Nordvest
linjeblok / vekselspor
stigning M



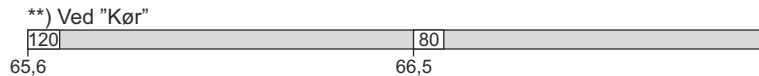
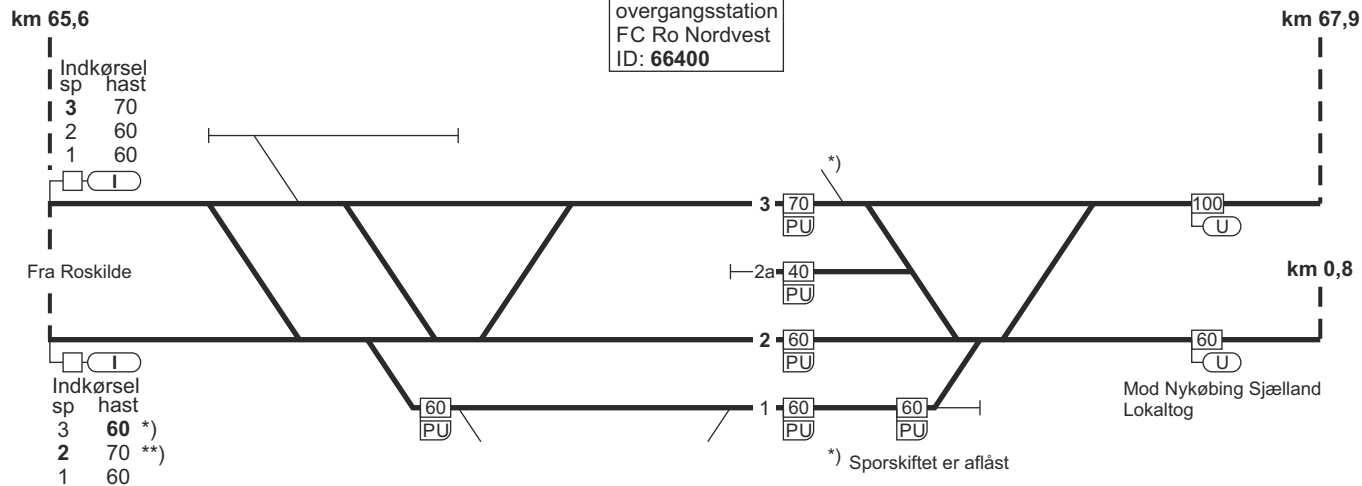
FC Ro Nordvest
linjeblok / vekselspor
stigning K

FC Ro Nordvest
linjeblok / vekselspor
stigning M



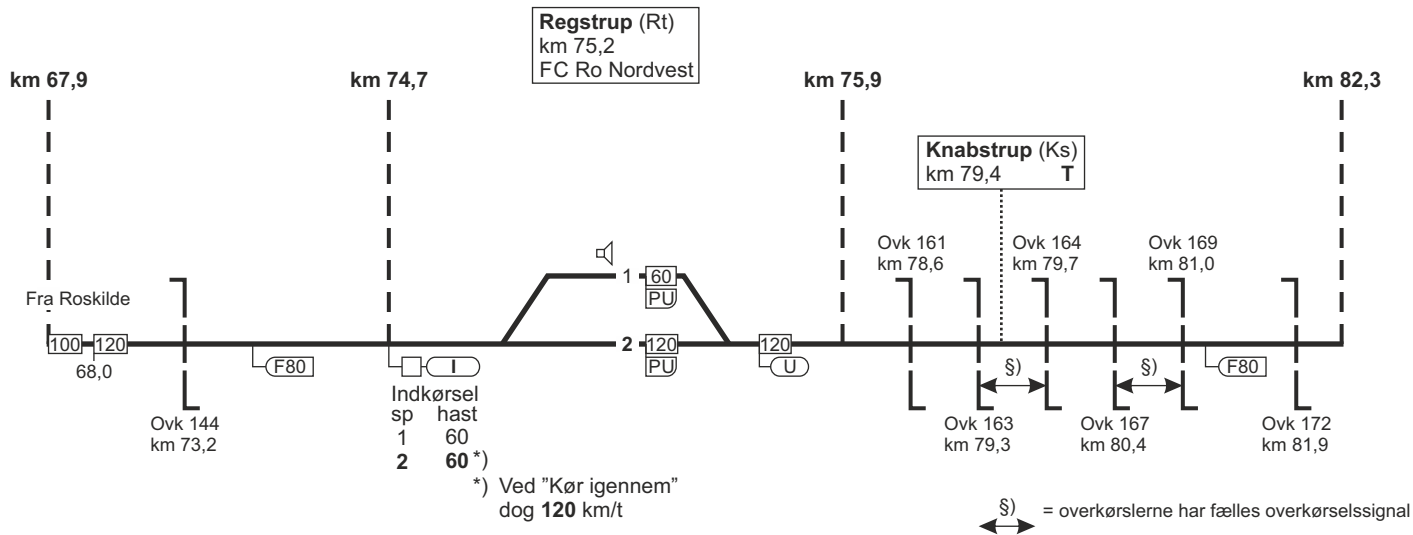


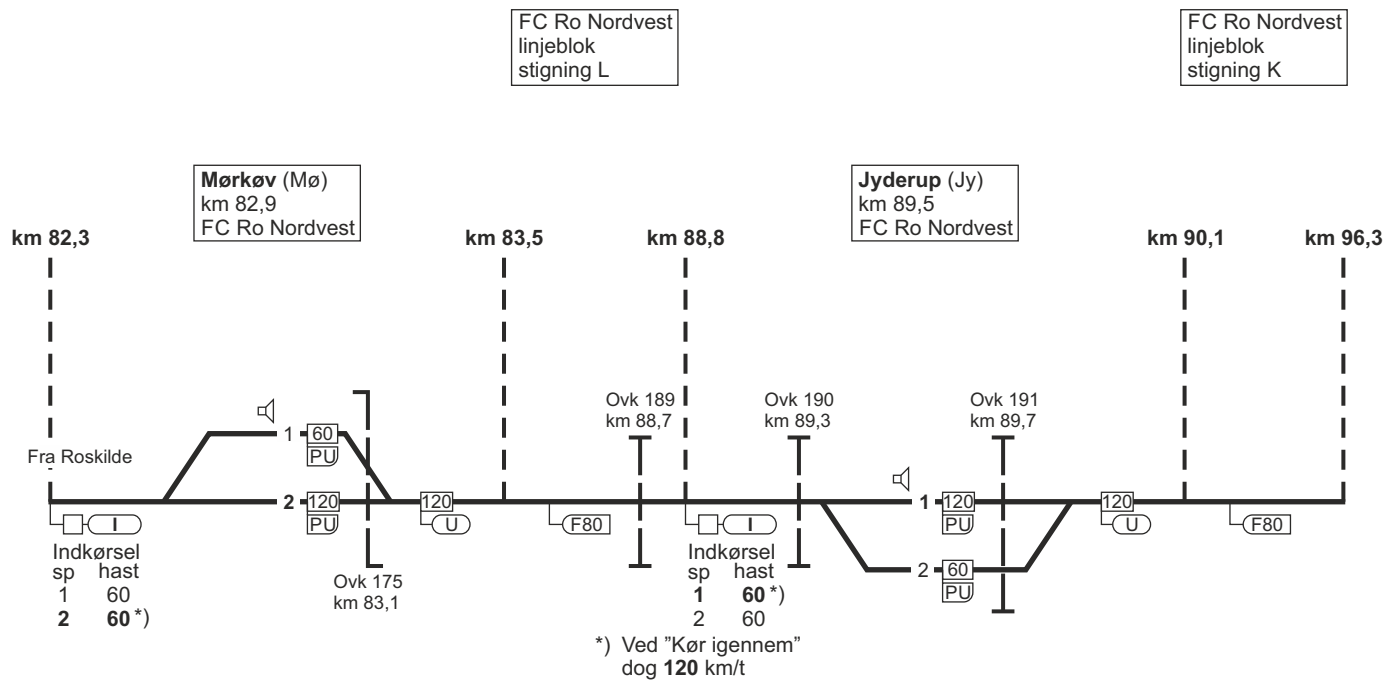
Holbæk (Hk)
 km 67,0
 overgangsstation
 FC Ro Nordvest
 ID: 66400



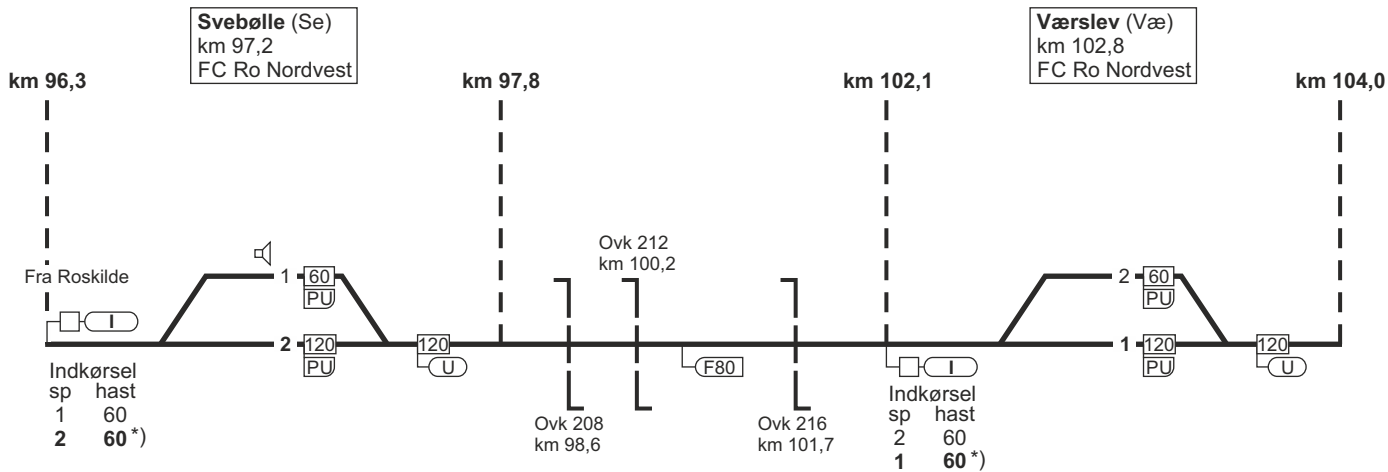
FC Ro Nordvest
linjeblok
stigning L

FC Ro Nordvest
linjeblok
stigning K





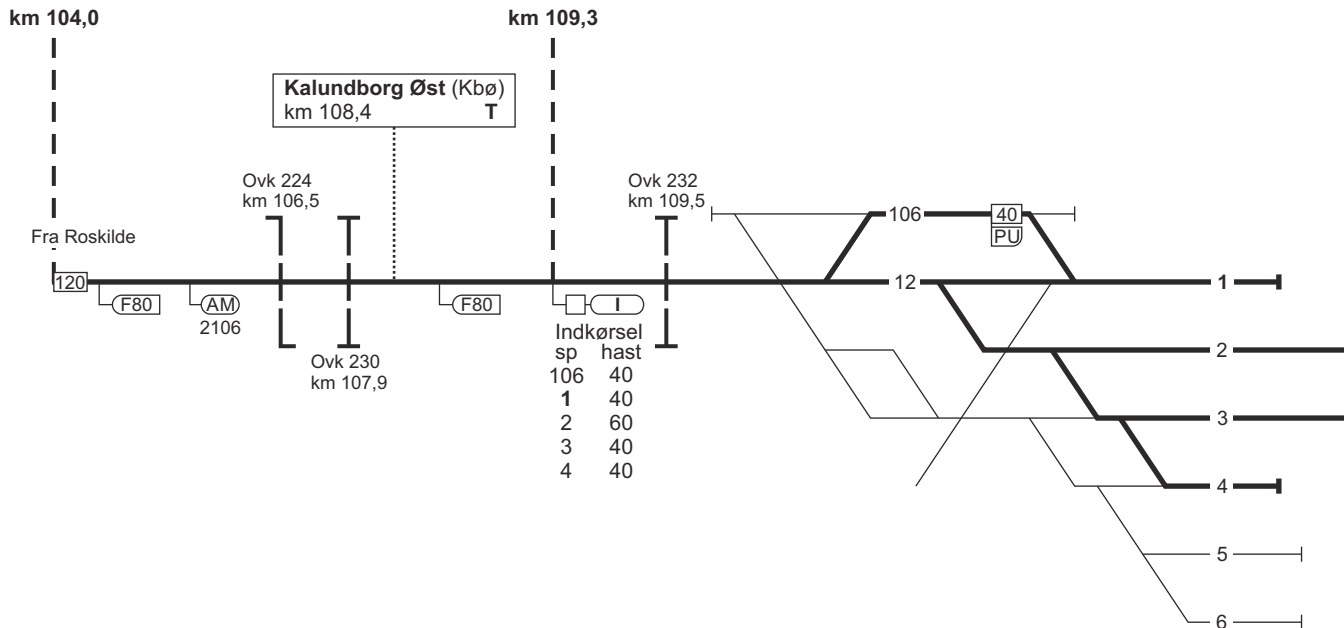
FC Ro Nordvest
linjeblok
stigning K



*) Ved "Kør igennem"
dog 120 km/t

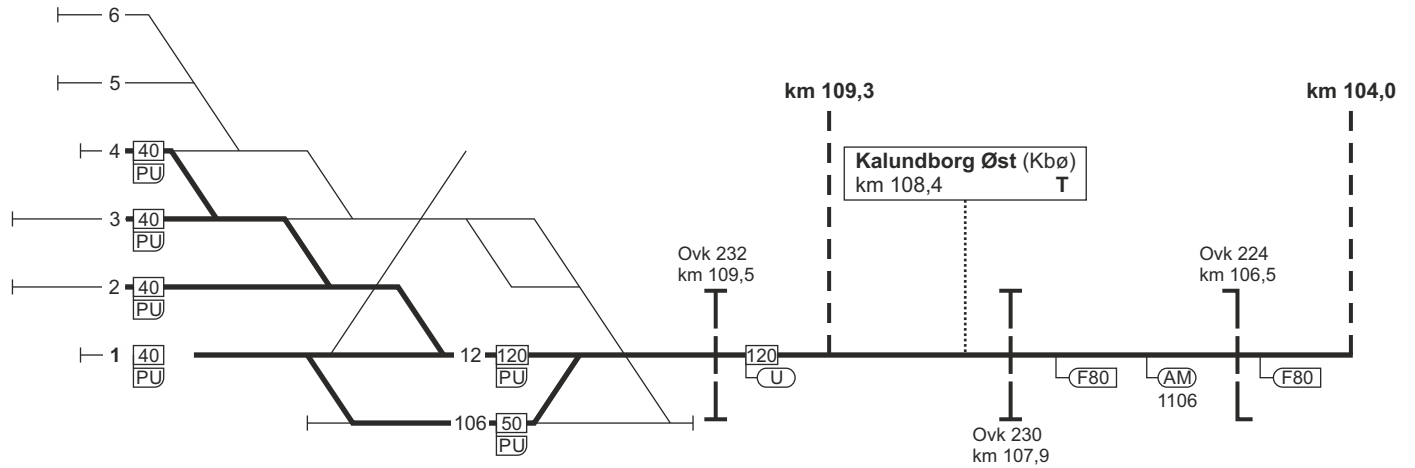
FC Ro Nordvest
linjeblok
stigning M

Kalundborg (Kb)
km 110,6
FC Ro Nordvest
ID: 63005



Kalundborg (Kb)
 km 110,6
 FC Ro Nordvest
 ID: 63005

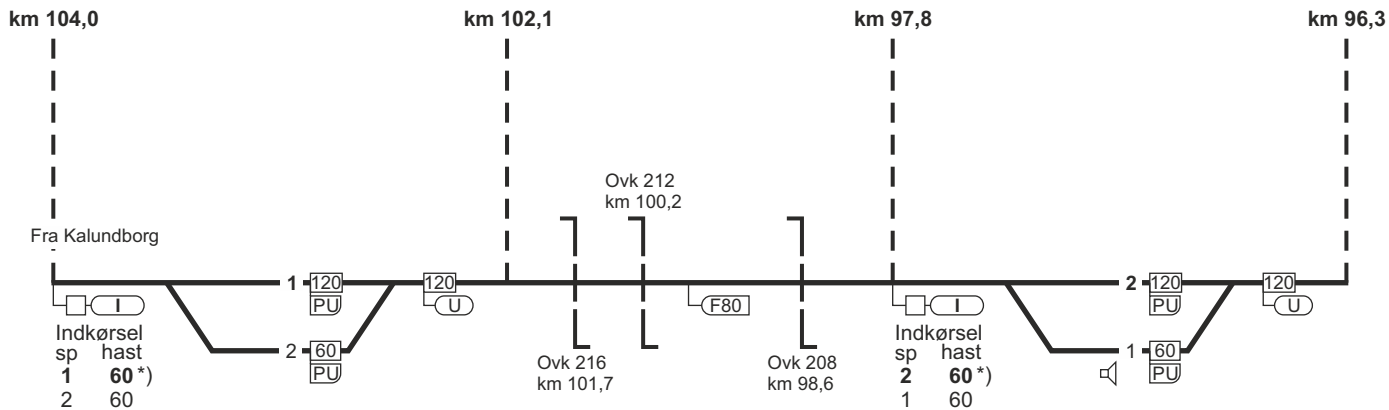
FC Ro Nordvest
 linjeblok
 stigning K



Værslev (Væ)
km 102,8
FC Ro Nordvest

FC Ro Nordvest
linjeblok
stigning L

Svebølle (Se)
km 97,2
FC Ro Nordvest



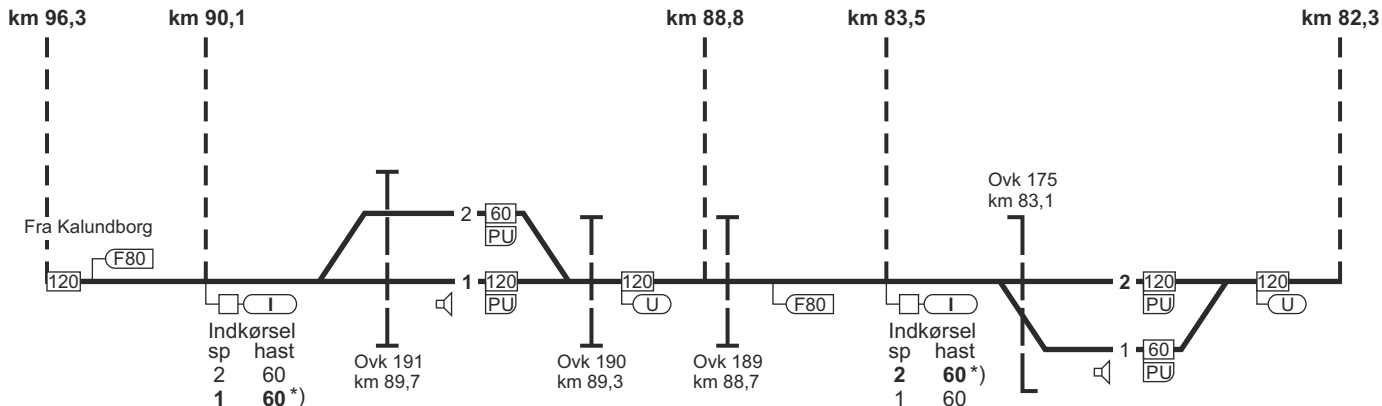
*) Ved "Kør igennem"
dog 120 km/t

FC Ro Nordvest
linjeblok
stigning K

Jyderup (Jy)
km 89,5
FC Ro Nordvest

FC Ro Nordvest
linjeblok
stigning L

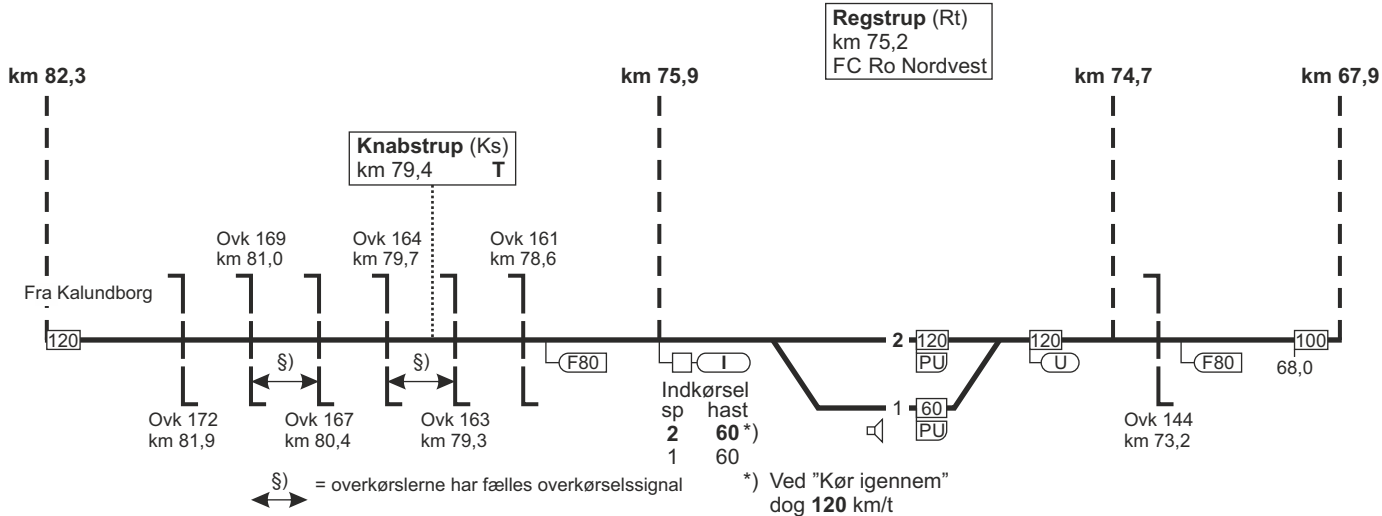
Mørkøv (Mø)
km 82,9
FC Ro Nordvest

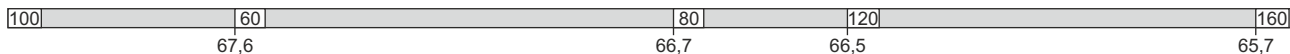


*) Ved "Kør igennem"
dog 120 km/t

FC Ro Nordvest
linjeblok
stigning K

FC Ro Nordvest
linjeblok
stigning K

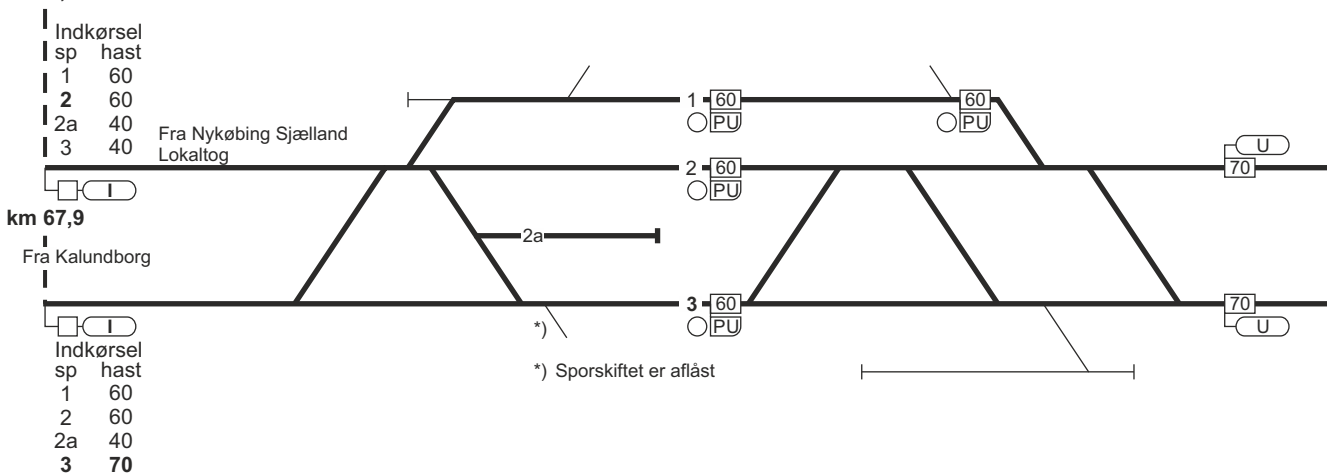




Holbæk (Hk)
 km 67,0
 overgangsstation
 FC Ro Nordvest
 ID: 66400

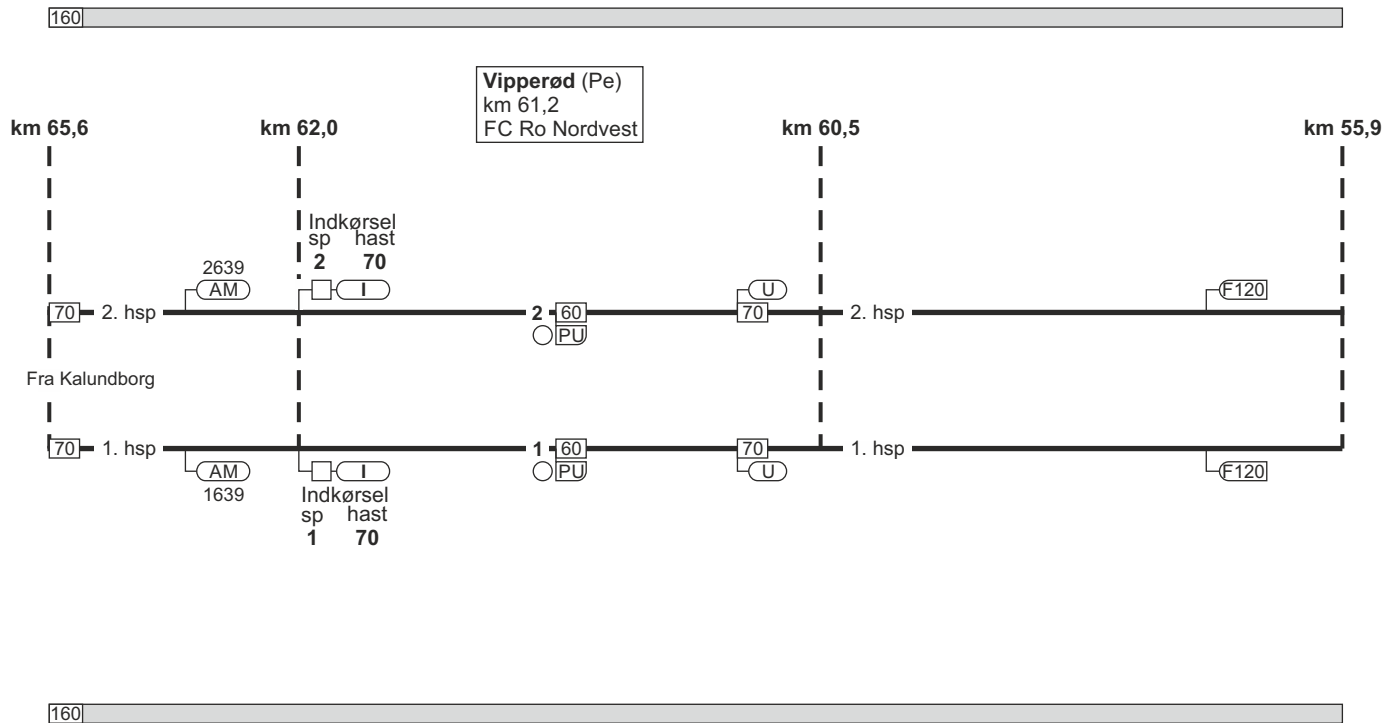
km 0,8

km 65,6

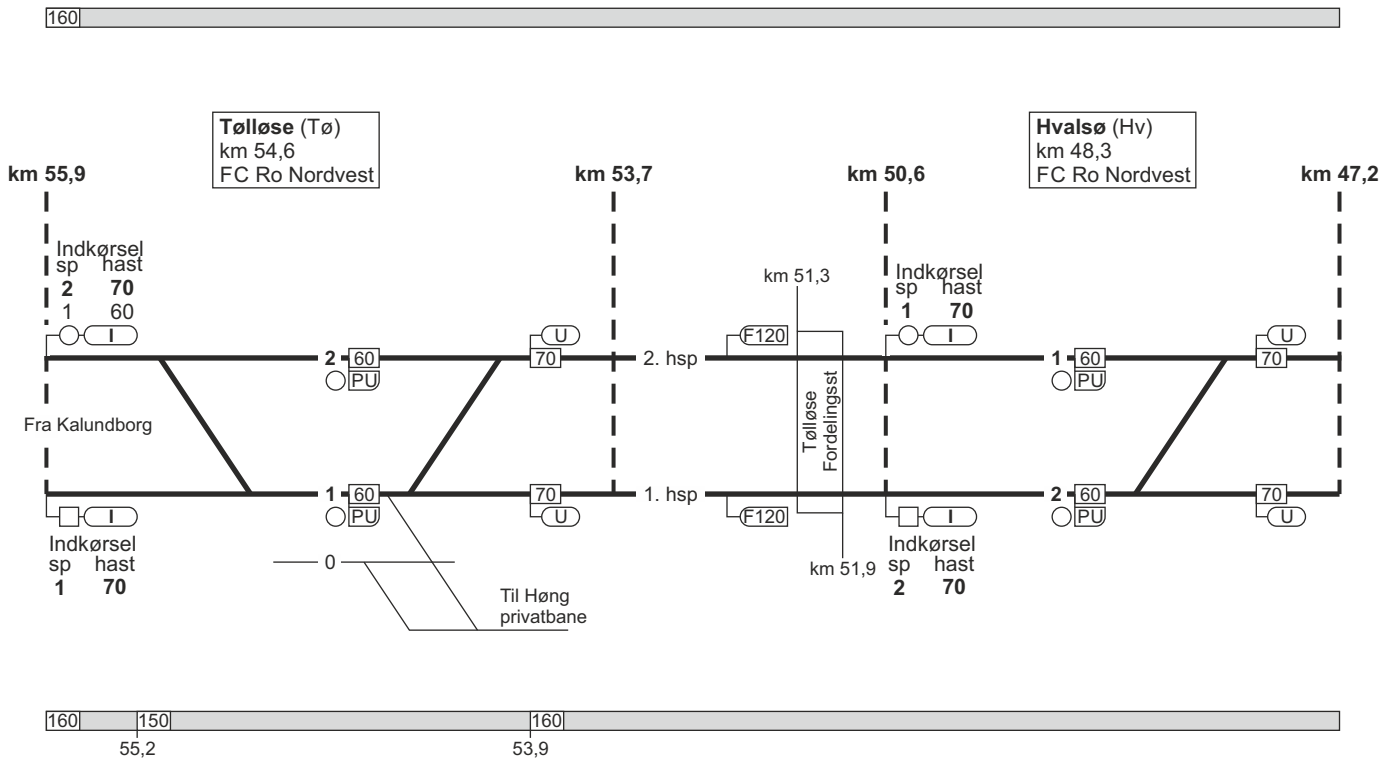


FC Ro Nordvest
linjeblok / vekselspor
stigning J

FC Ro Nordvest
linjeblok / vekselspor
stigning M

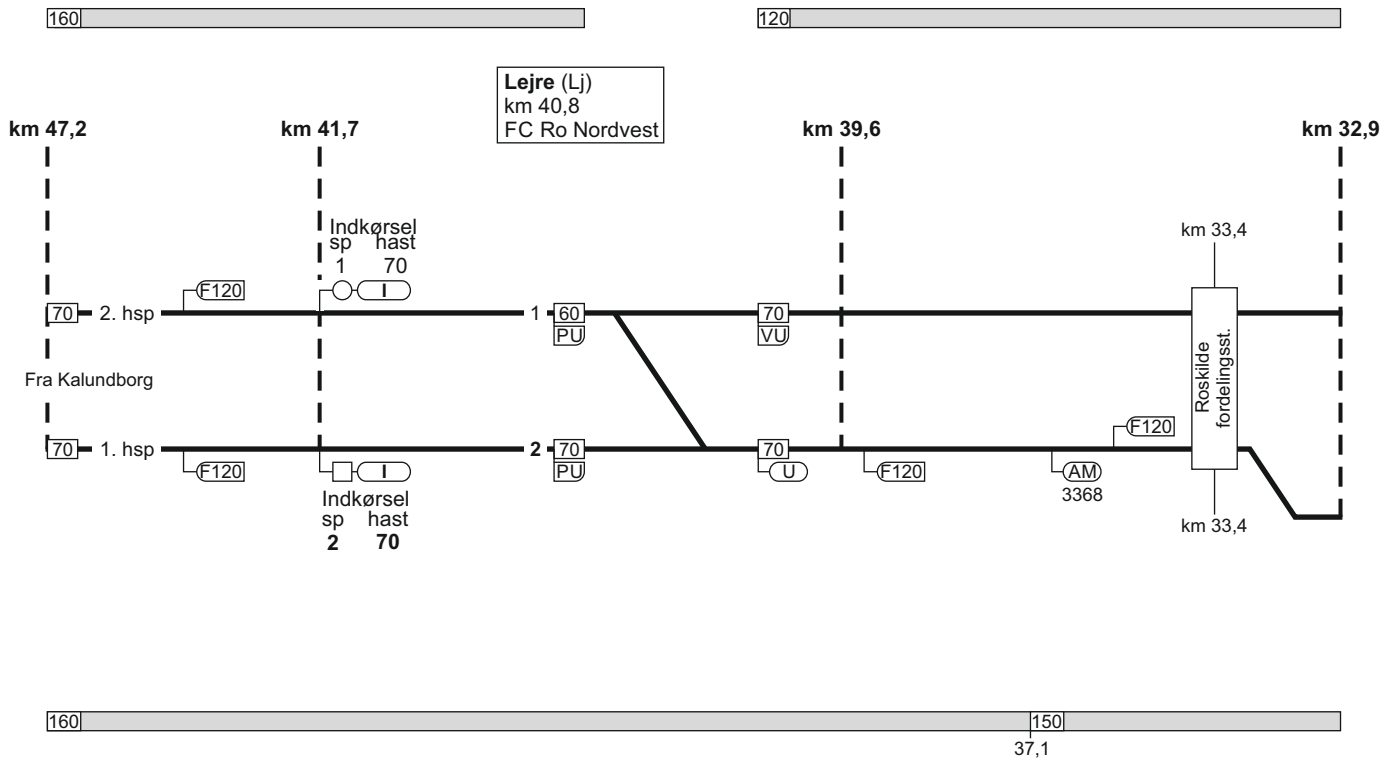


FC Ro Nordvest
linjeblok / vekselspor
stigning K

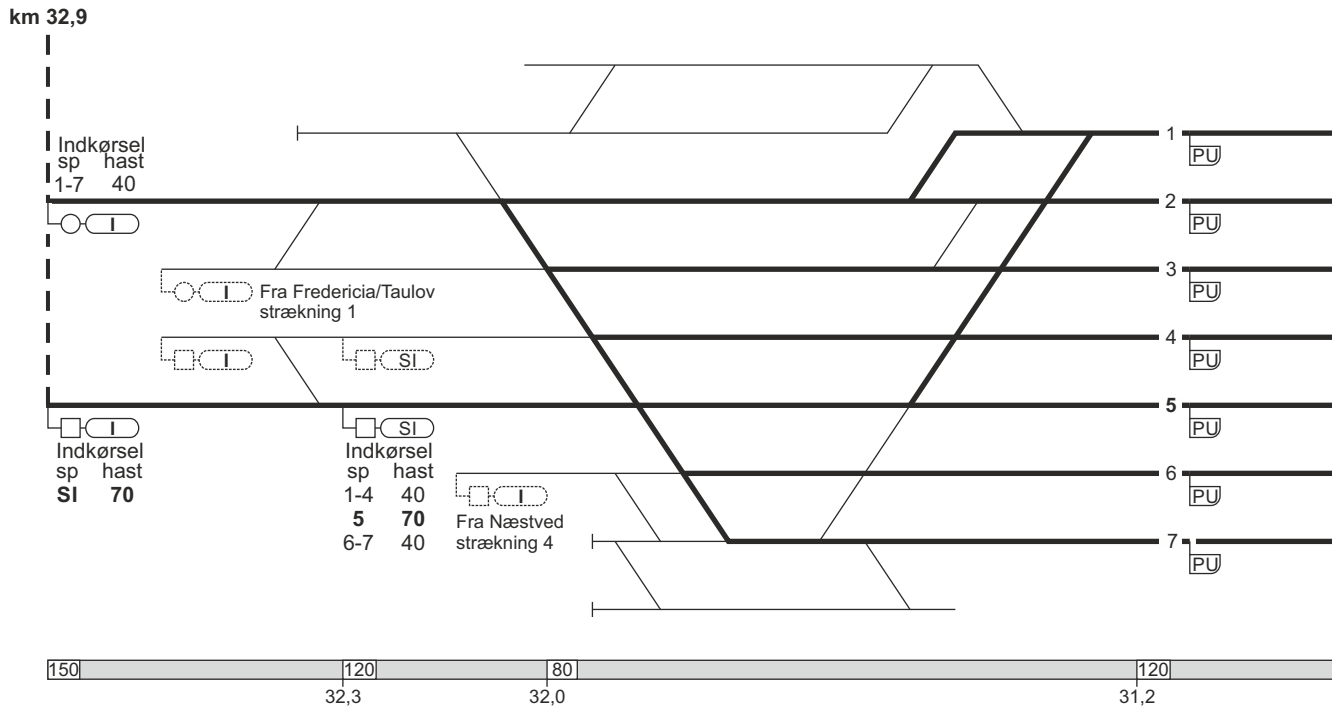


FC Ro Nordvest
linjeblok / vekselspor
stigning M

FC Ro Nordvest
linjeblok
stigning K

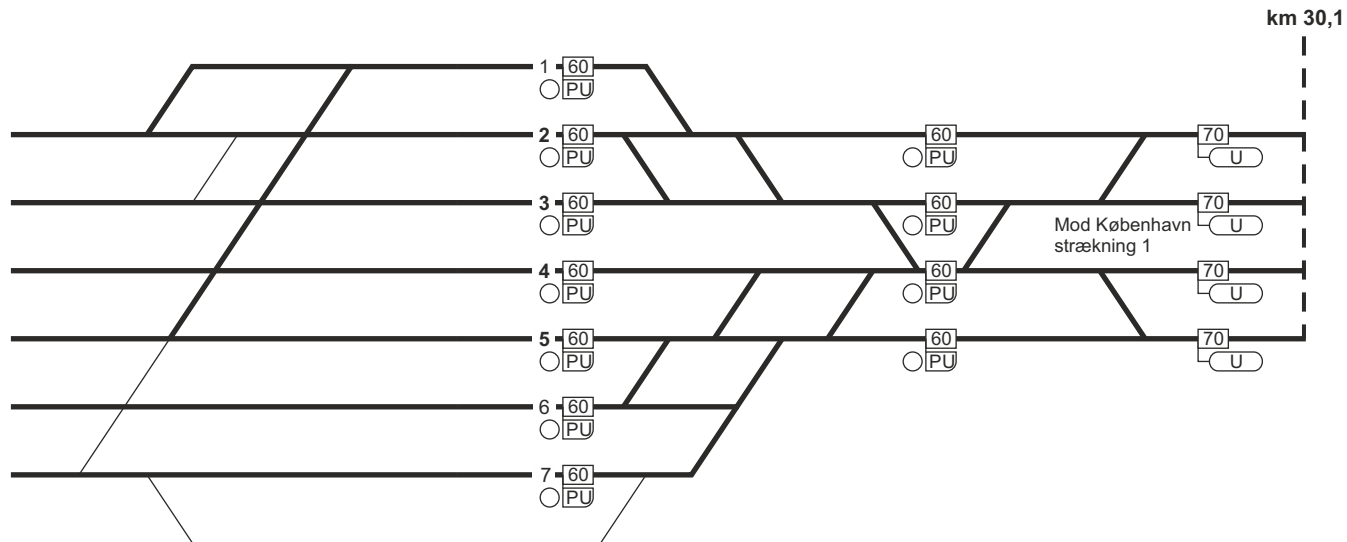


Roskilde (Ro)
 km 31,3
 overgangsstation
 ID: 61000



Roskilde (Ro)
 km 31,3
 overgangsstation
 ID: 61000

180
160
180
160



	31,1		30,6	
120	160		180	
120	140		160	
120				180
				160

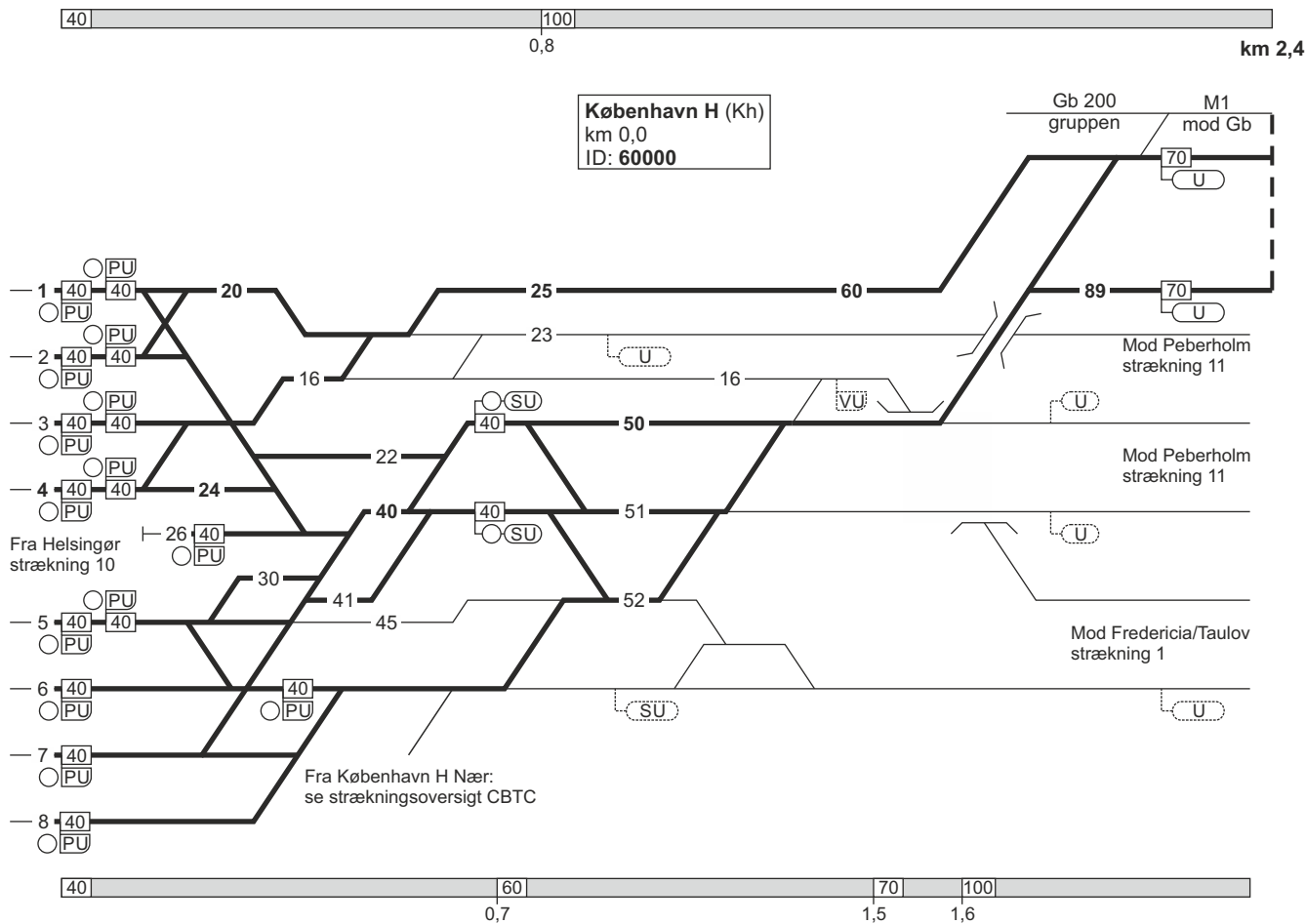
30,4

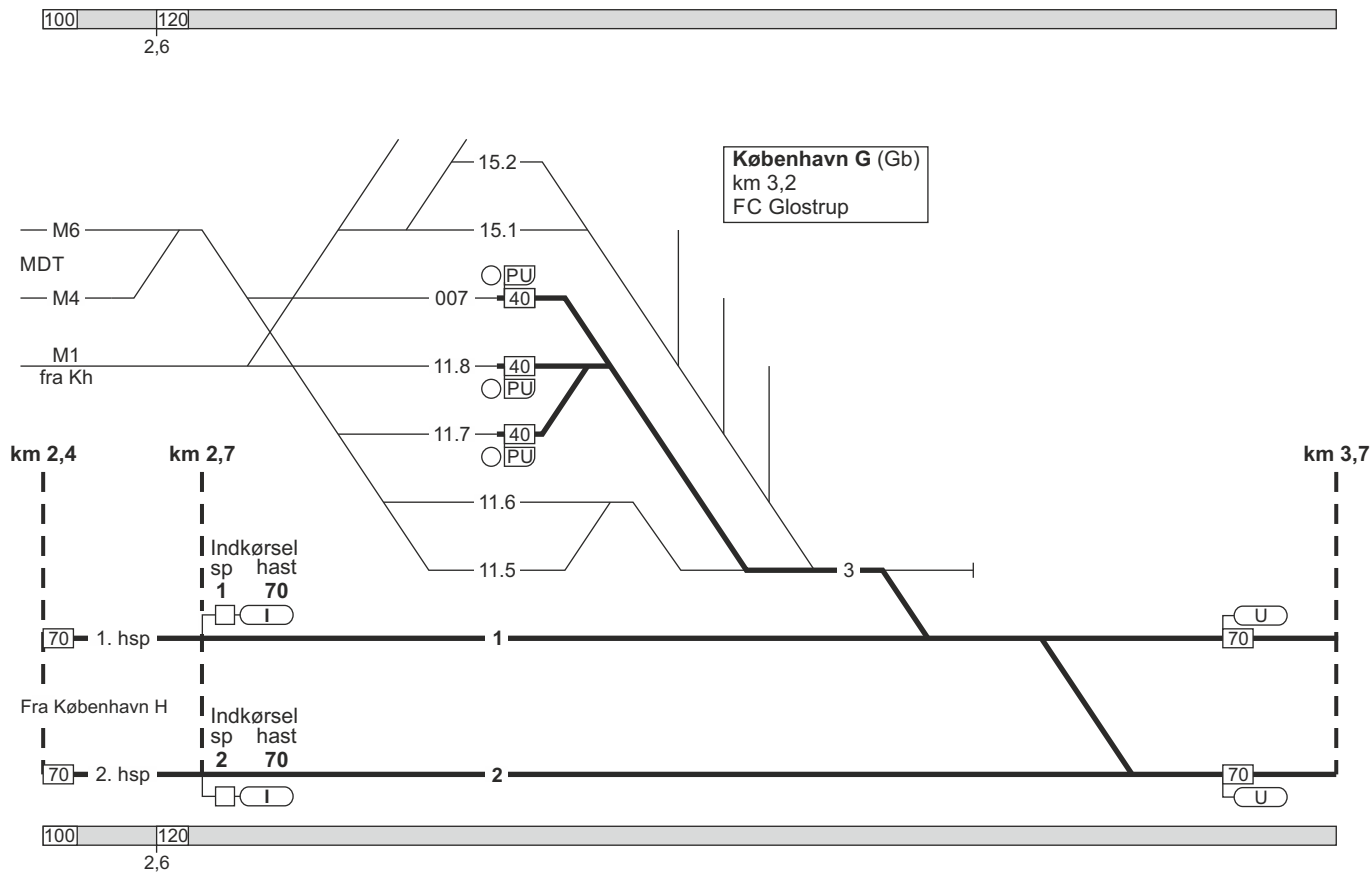
Togekspeditionssted 1	Togfølgestation 2	Sporbenyttelse 3	Standingssted 4	Kmp/FC telefonnummer 5
Roskilde				Kmp Roskilde: 82 32 03 04 GSM-R: 81 99 12 10 FC Roskilde Nordvest: Ro (ekskl.) - Kb 82 42 41 20 GSM-R (Ro) - Hk: 81 99 12 13 GSM-R (Hk) - Kb: 81 99 12 30
Kalundborg				GSM-R: 81 99 12 29

6. København H - Vigerslev - (Avedøre Havnevej) og (Bjæverskov) - Ringsted

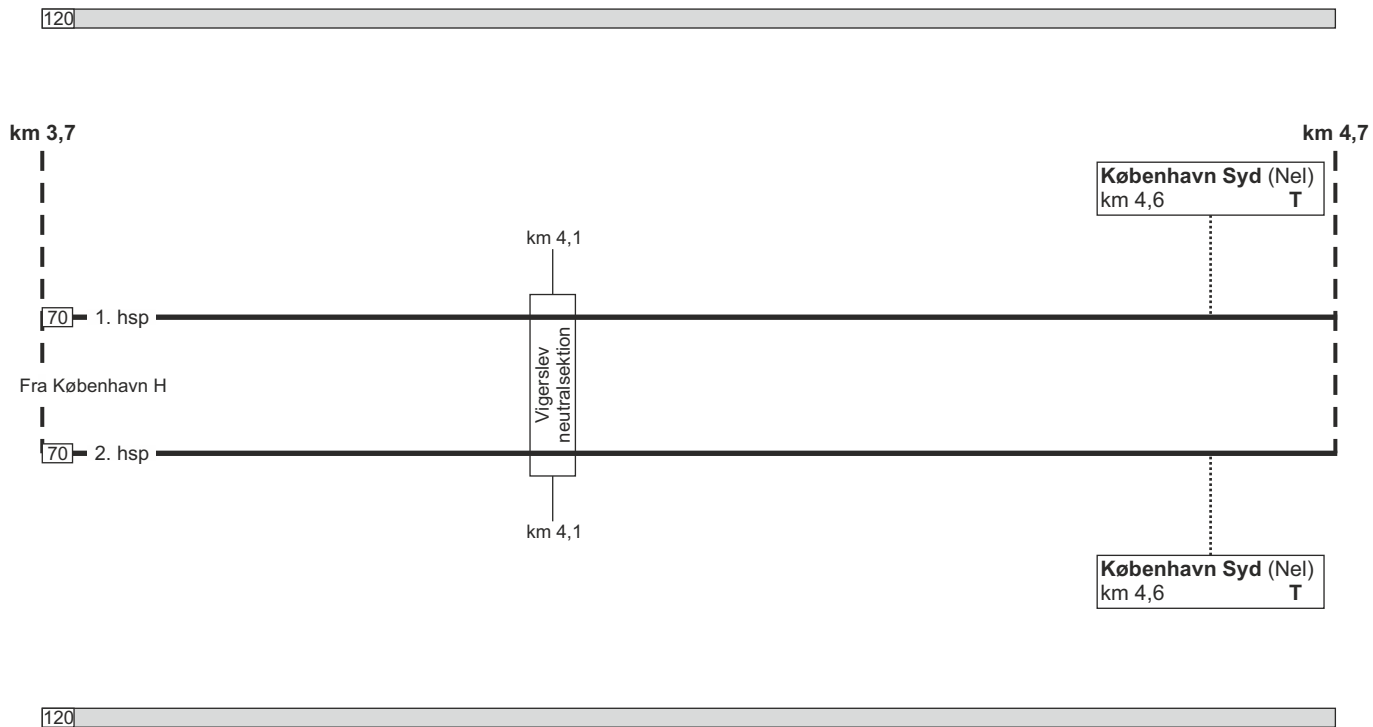
Strækningshastighed:

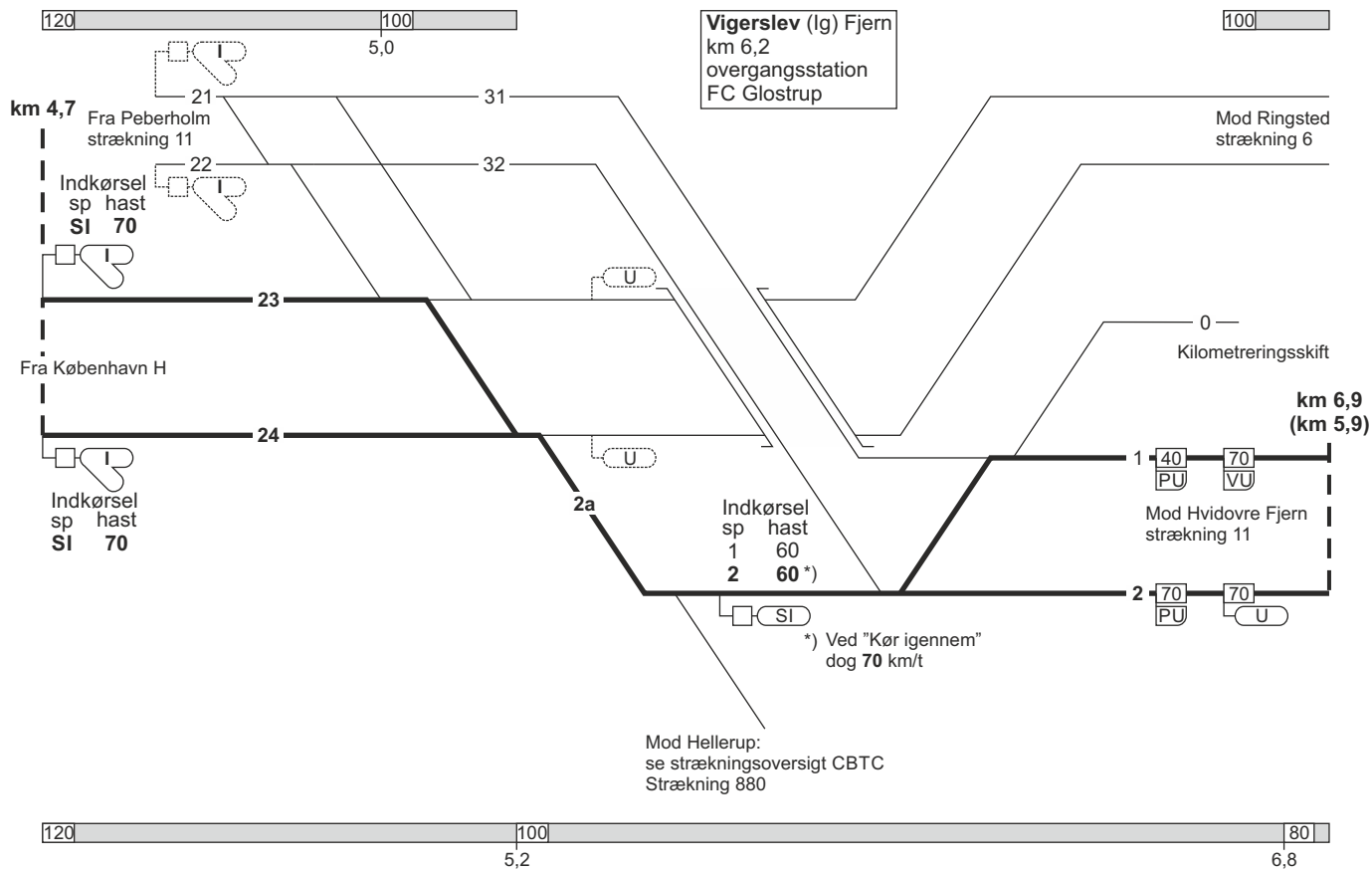
Delstrækning	Strækningshastighed (km/t)
København H - Vigerslev	120
Vigerslev - (Avedøre Havnevej) og (Bjæverskov) - Ringsted	180

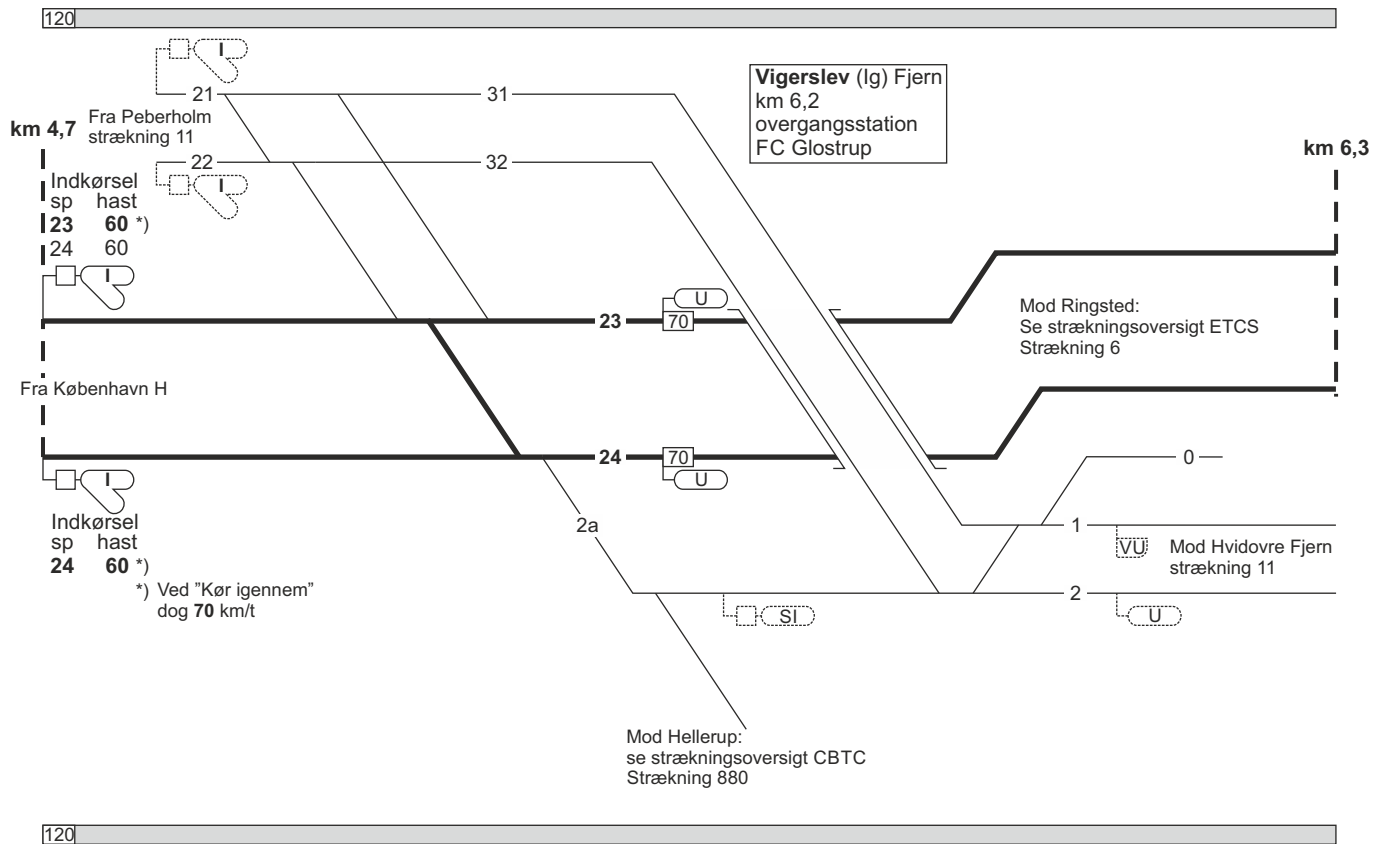





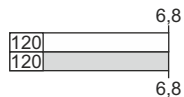


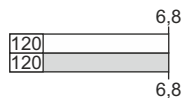
FC Glostrup
linjeblok / vekselspor
stigning L

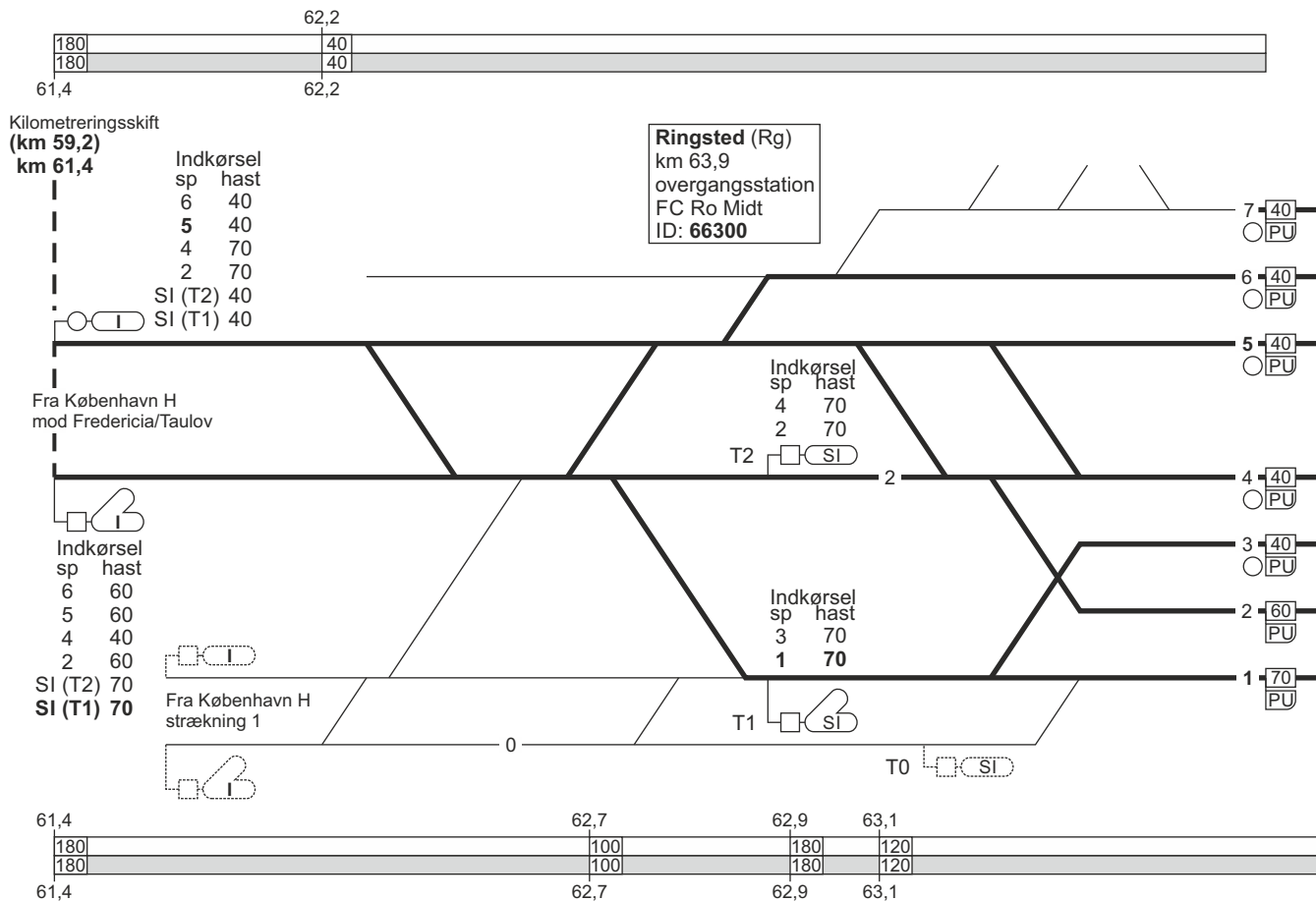






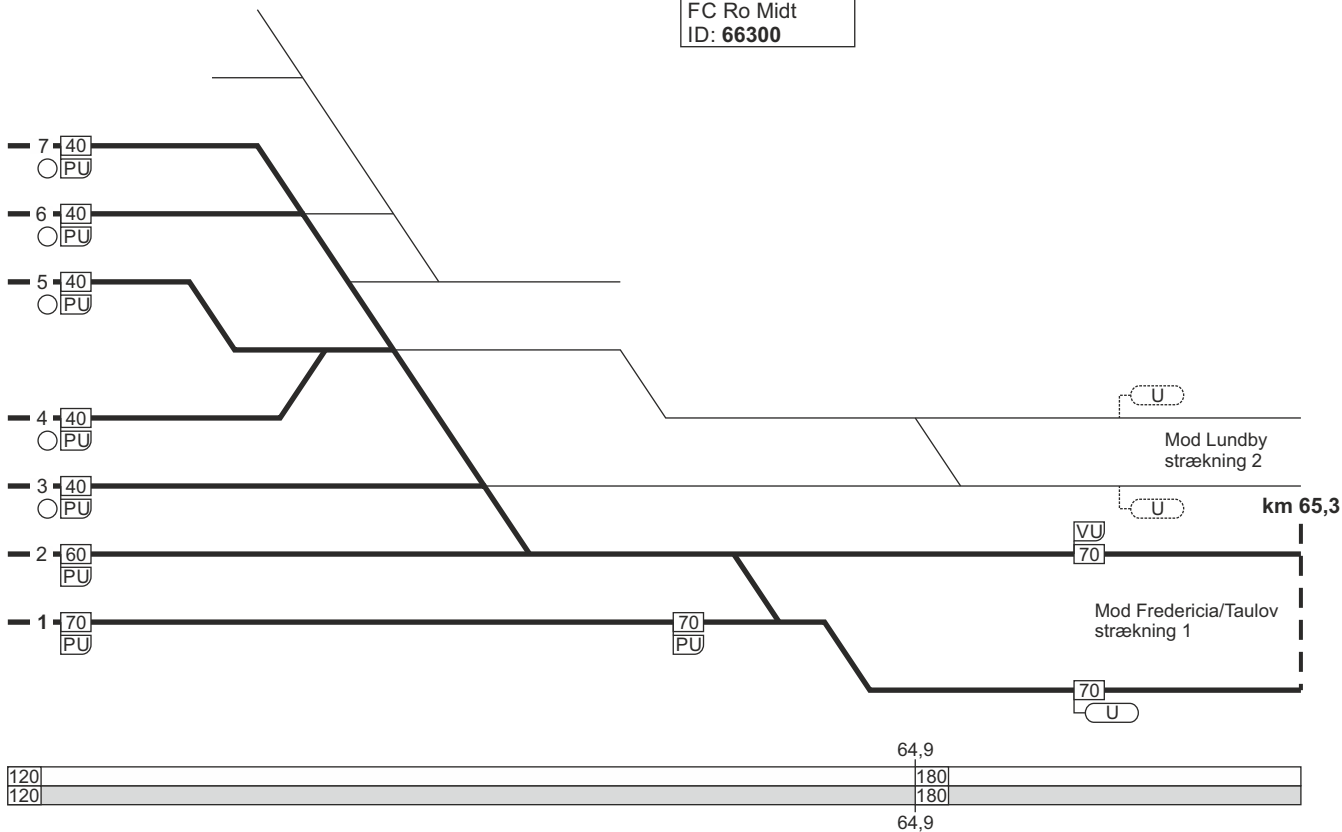
FC Ro Midt
linjeblok / vekselspor
stigning C

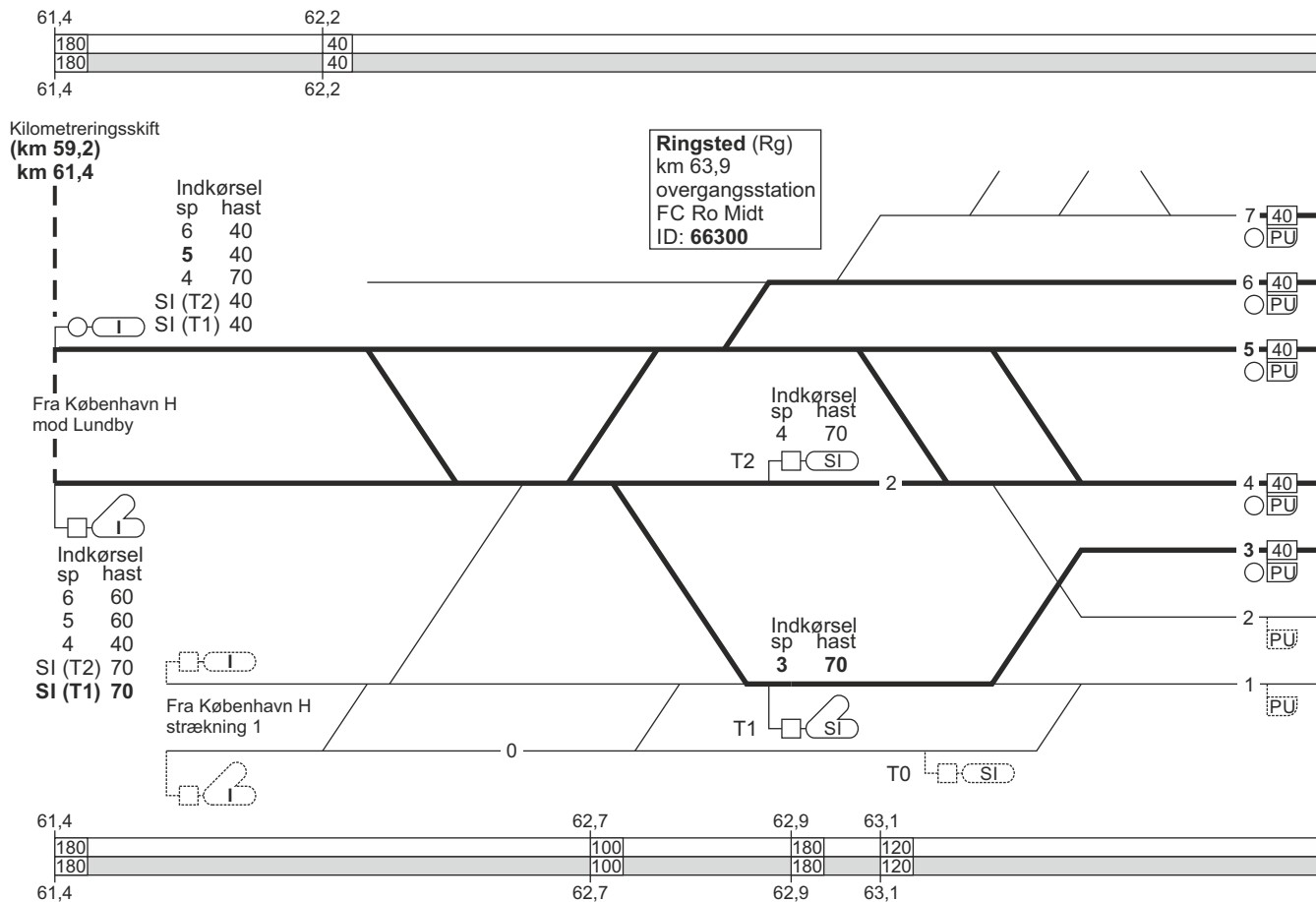




Ringsted (Rg)
 km 63,9
 overgangsstation
 FC Ro Midt
 ID: 66300

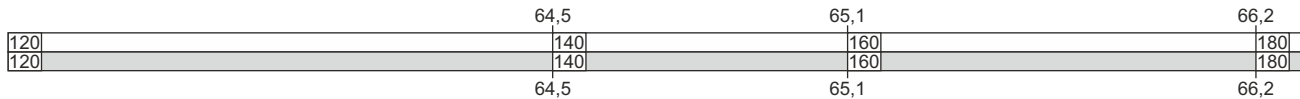
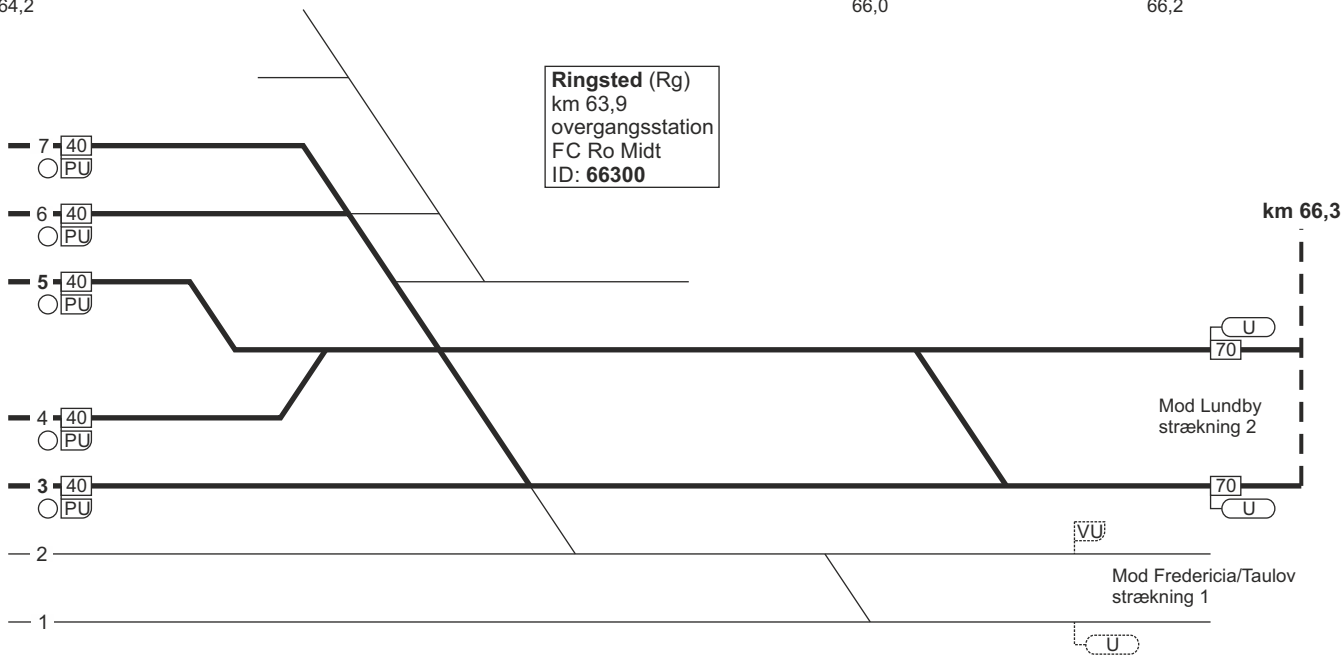

120

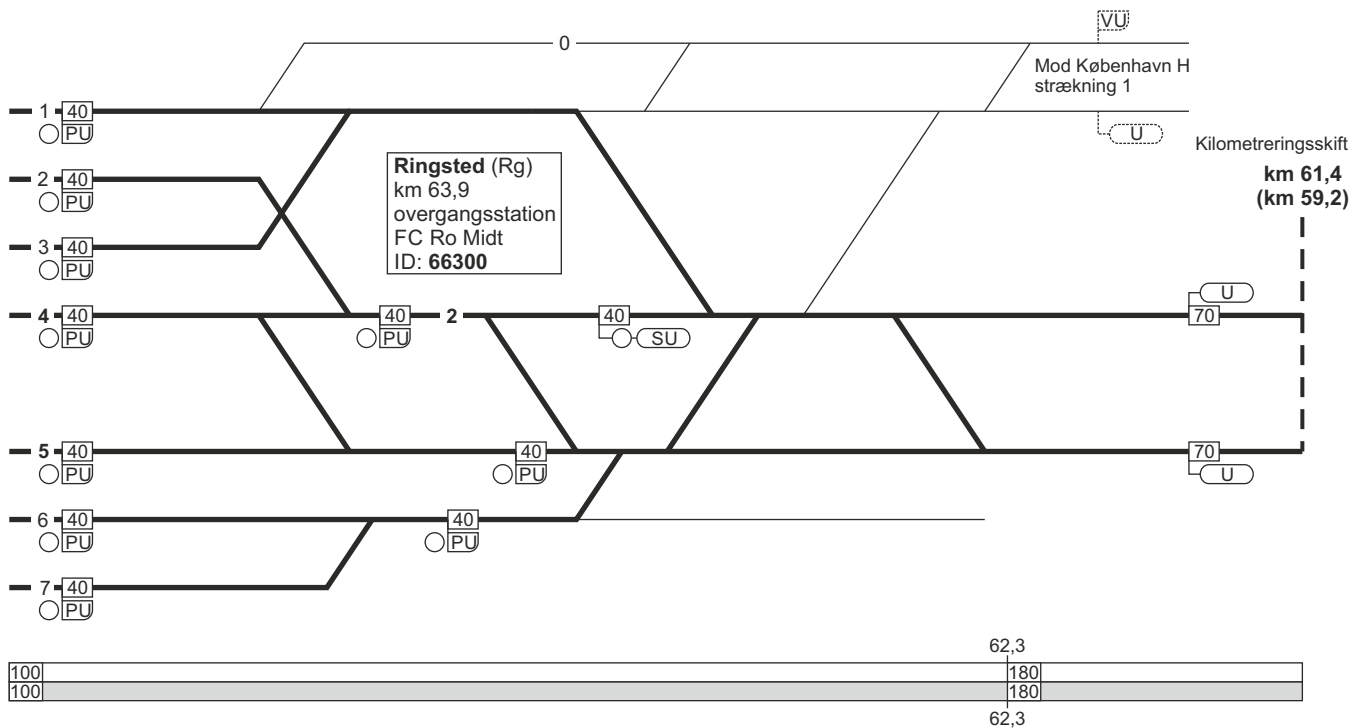
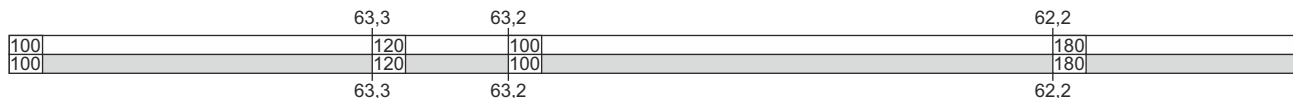




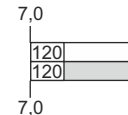

TIB-S 6. København H - Vigerslev - (Avedøre Havnevej) og (Bjæverskov) - Ringsted

130



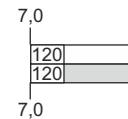
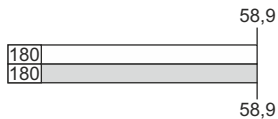



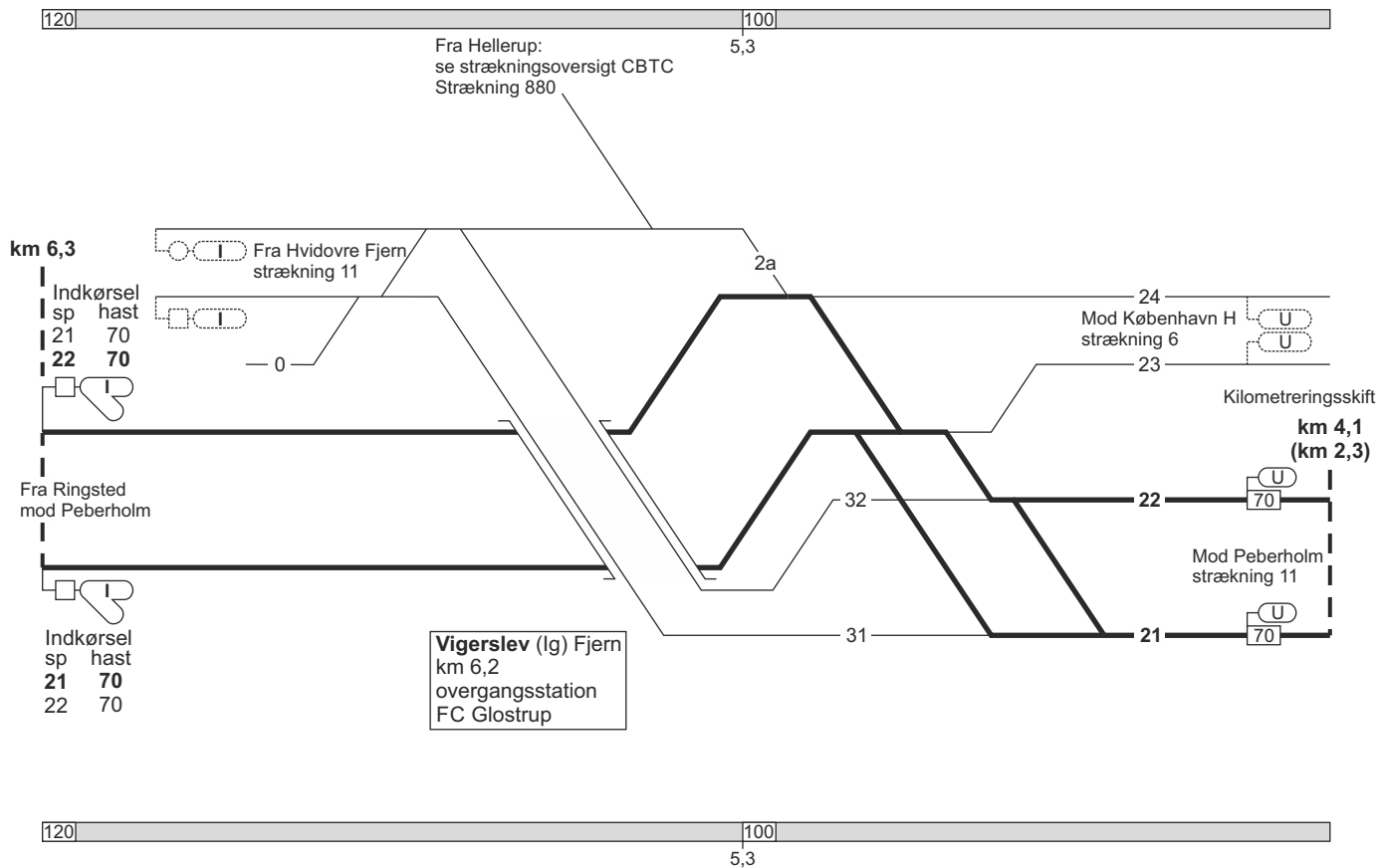
FC Ro Midt
linjeblok / vekselspor
stigning C

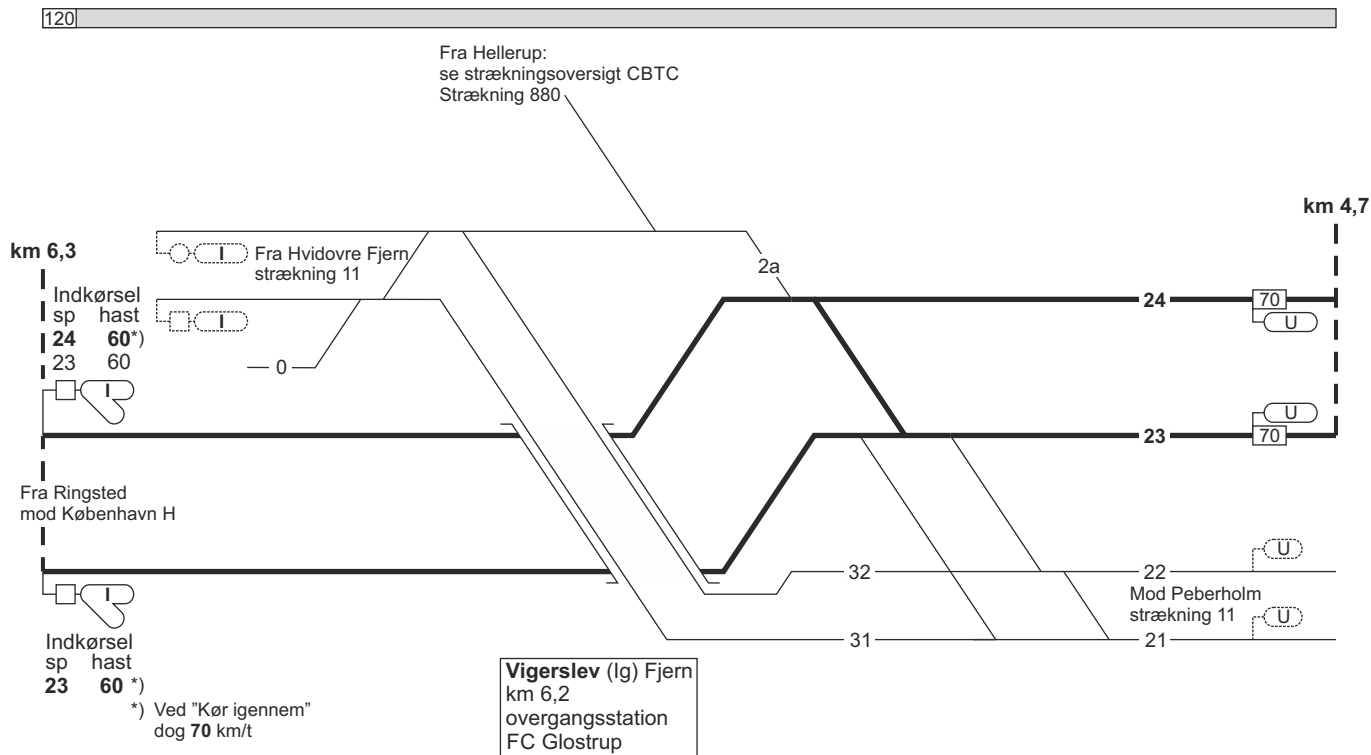


Kilometreringsskift

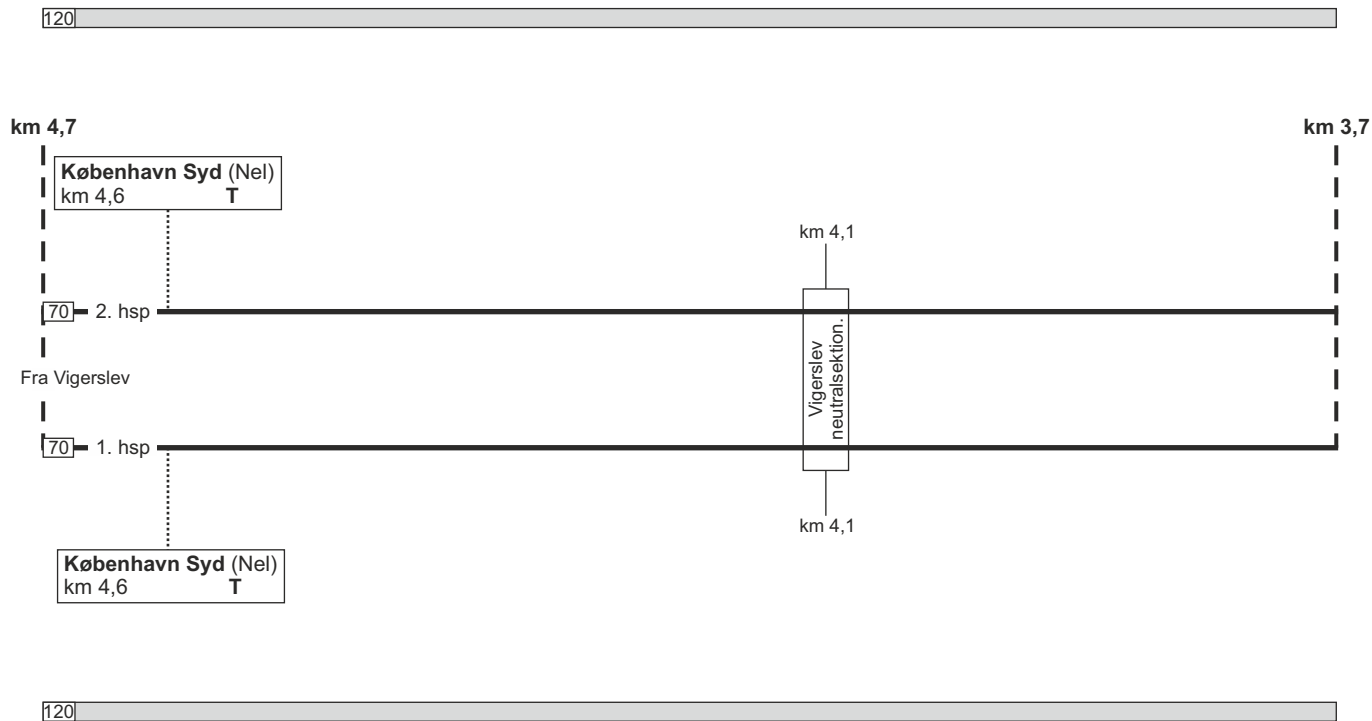
(km 61,4)
km 59,2

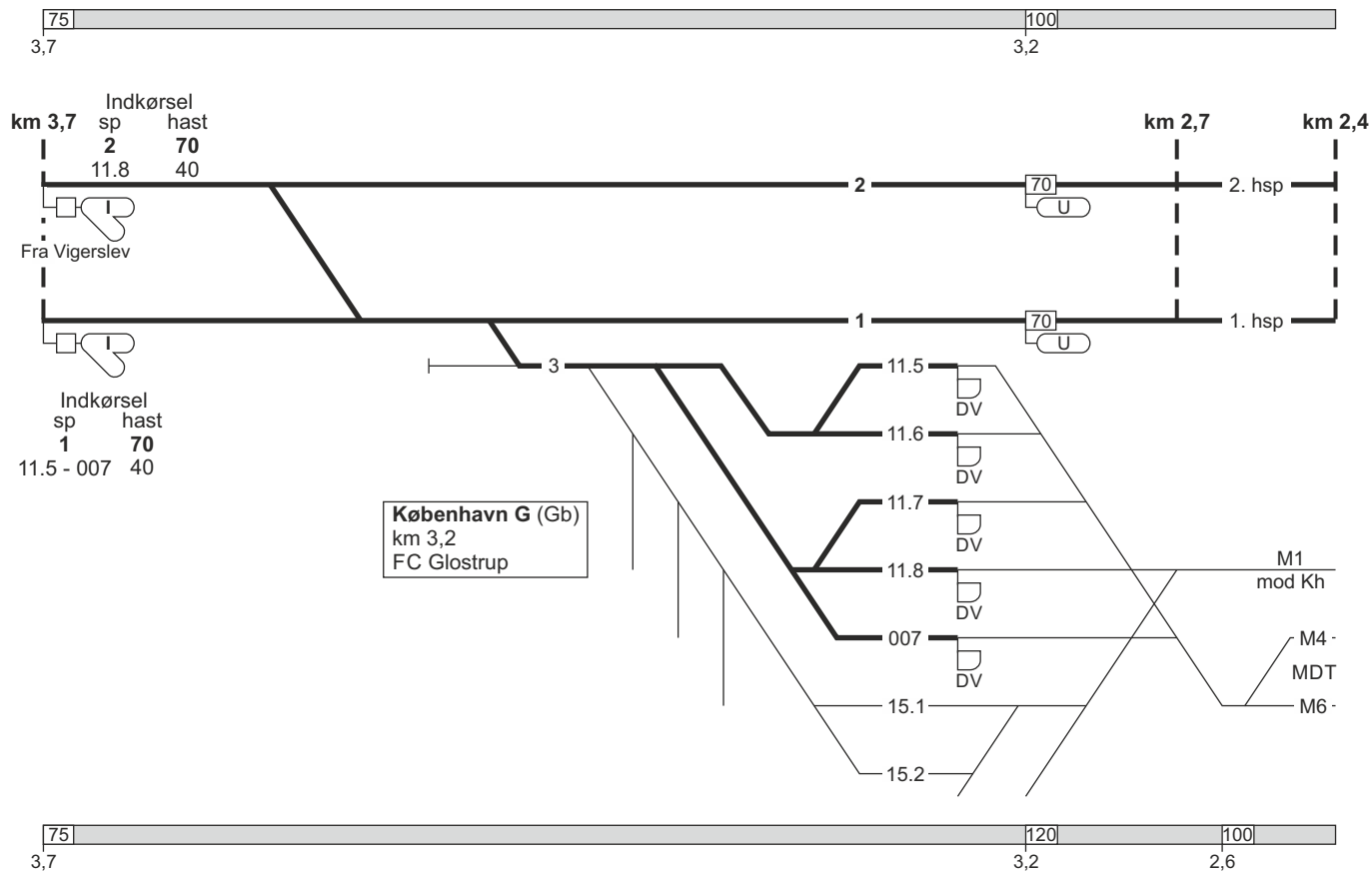


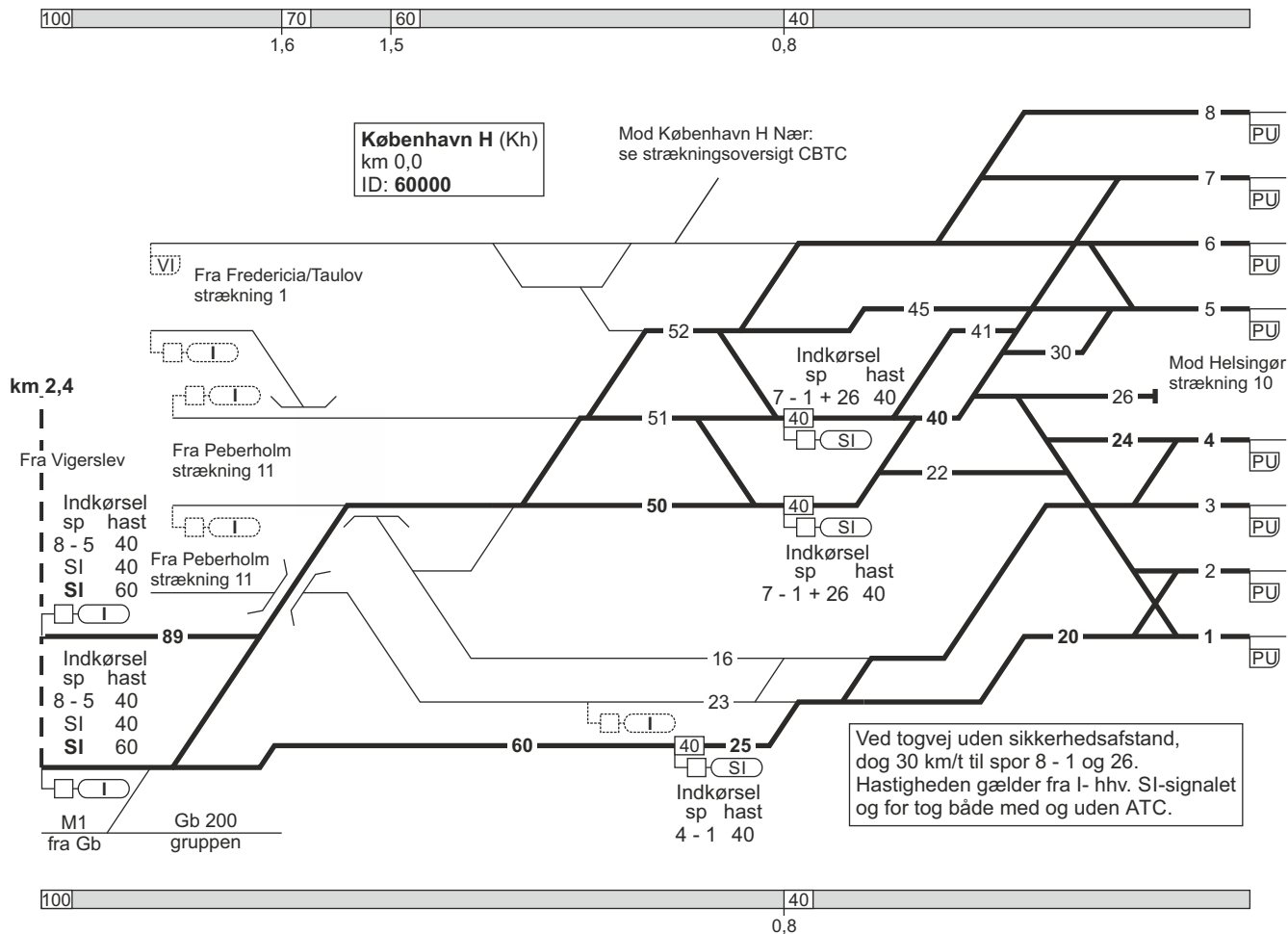




FC Glostrup
linjeblok / vekselspor
stigning G







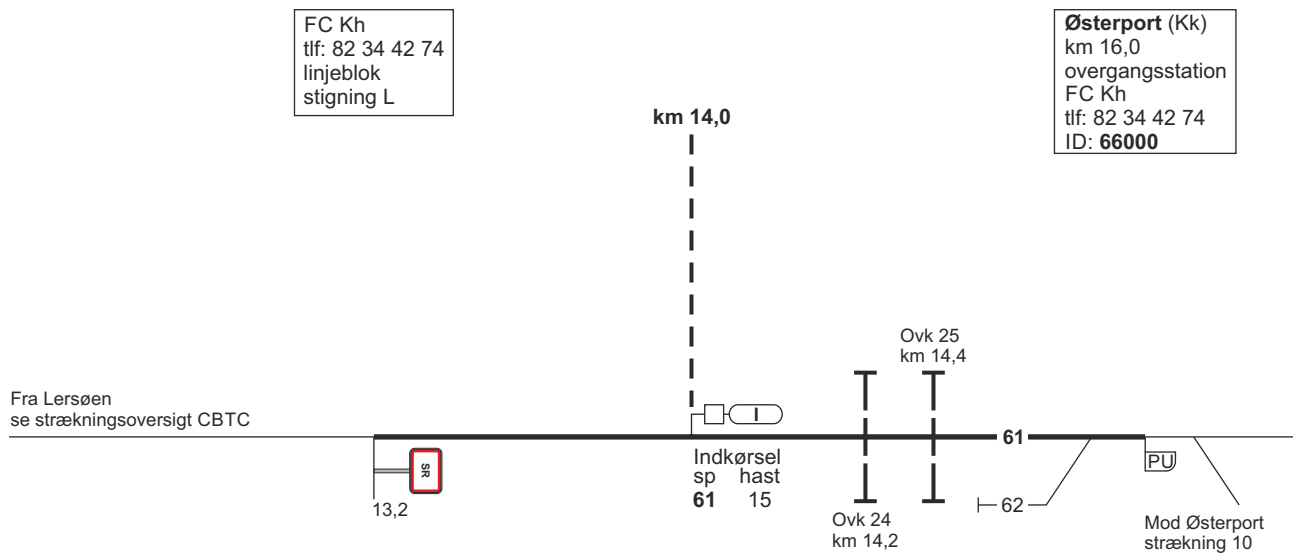
Togekspeditionssted 1	Togfølgestation 2	Sporbenyttelse 3	Standingssted 4	Kmp/FC telefonnummer 5
København H				Kmp: 82 34 12 14 eller 82 42 26 12 GSM-R: 81 99 12 00 FC Glostrup: Kh (ekskl.) - lg 82 34 18 80 GSM-R: 81 99 12 01
København G				GSM-R: 81 99 12 07

Togekspeditionssted 1	Togfølgestation 2	Sporbenyttelse 3	Standsningssted 4	Kmp/FC telefonnummer 5
Ringsted				FC Roskilde Midt: 46 32 49 80 eller 82 42 43 11 GSM-R: 81 99 12 09

7. (Svanemøllen) - Østerport

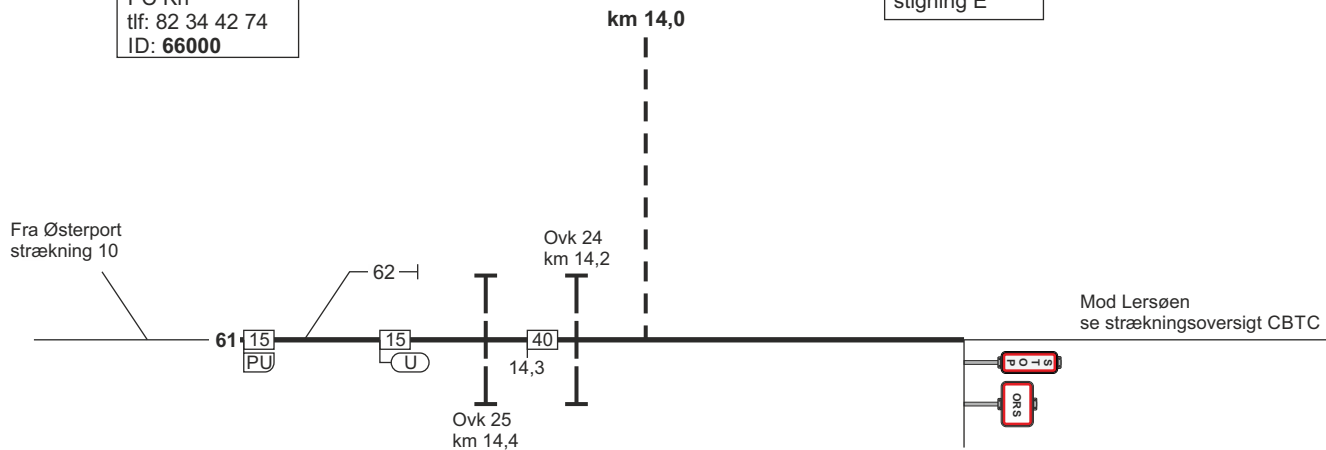
Strækningshastighed:

Delstrækning	Strækningshastighed (km/t)
(Svanemøllen) - Østerport	40



Østerport (Kk)
km 16,0
overgangsstation
FC Kh
tlf: 82 34 42 74
ID: **66000**

FC Kh
tlf: 82 34 42 74
linjeblok
stigning E

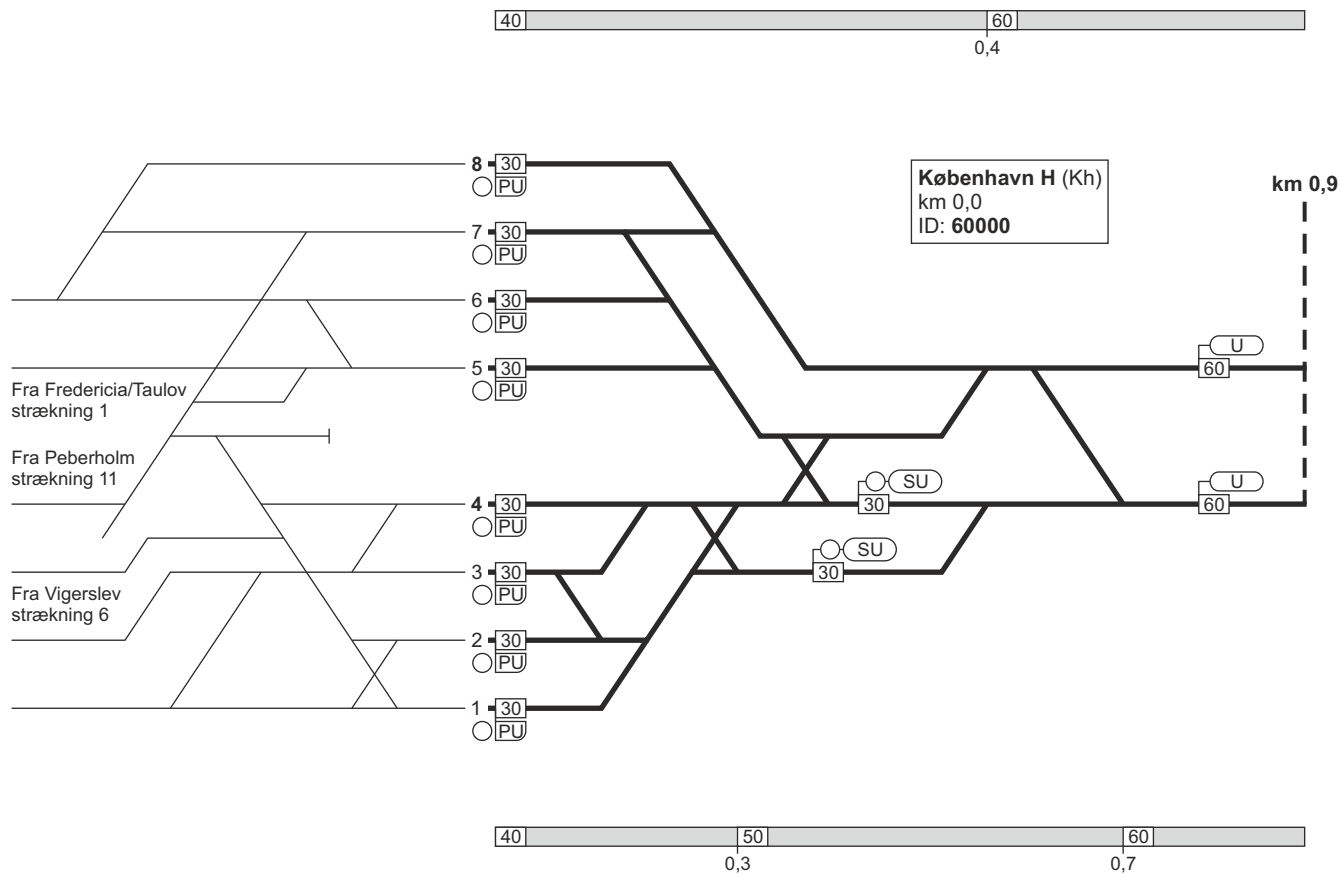


Togekspeditionssted 1	Togfølgestation 2	Sporbenyttelse 3	Standsningssted 4	Kh/FC telefonnummer
Østerport				82 34 42 74

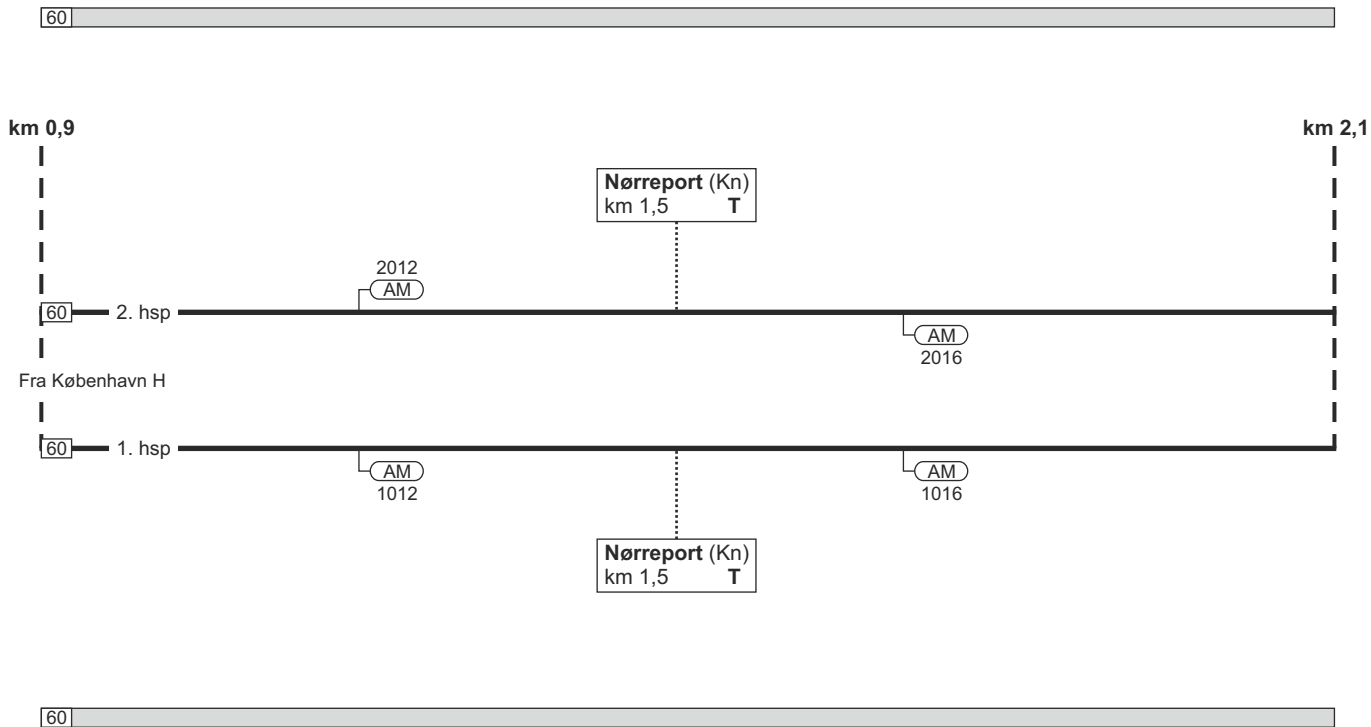
10. København - Helsingør

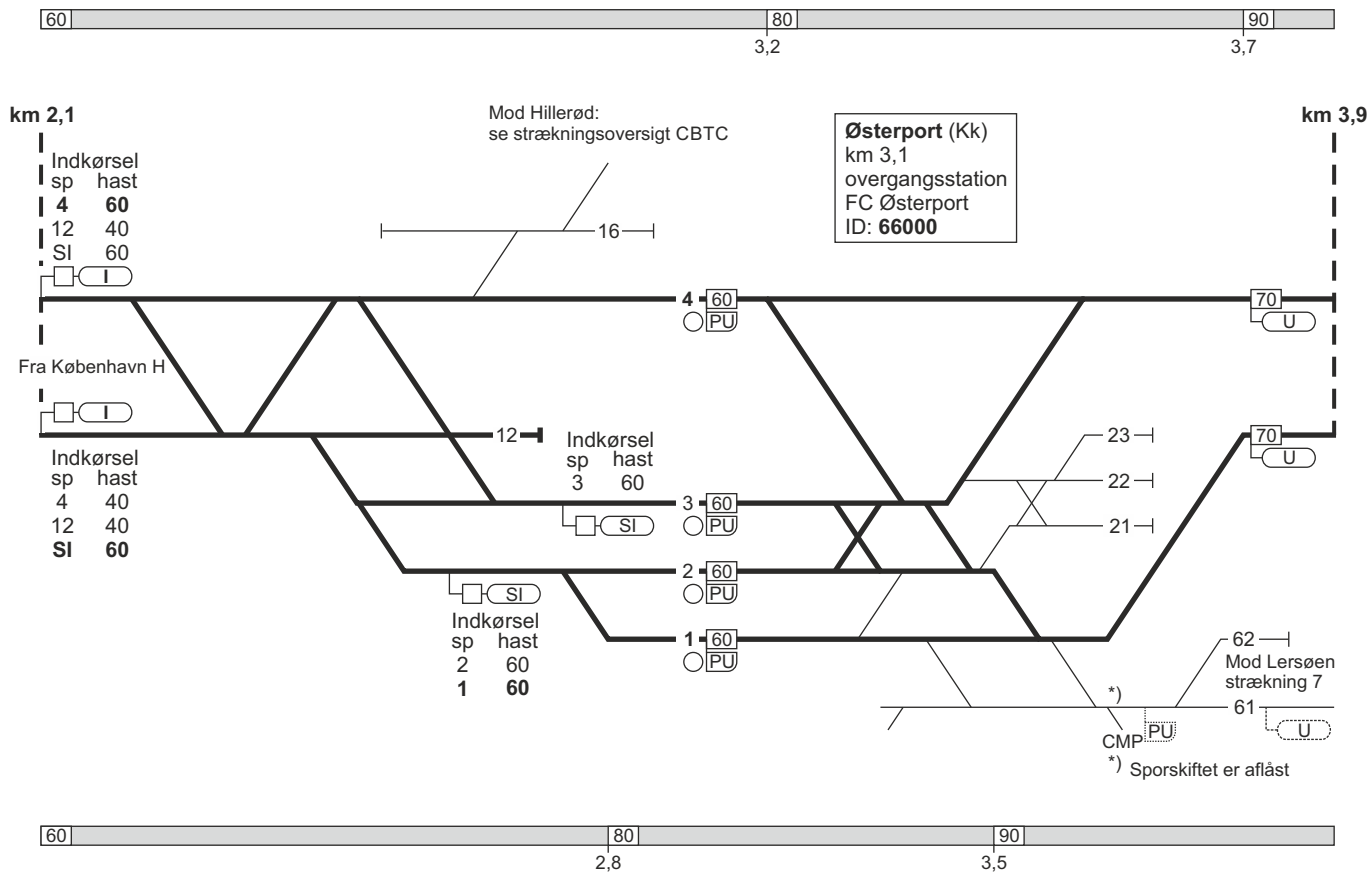
Strækningshastighed:

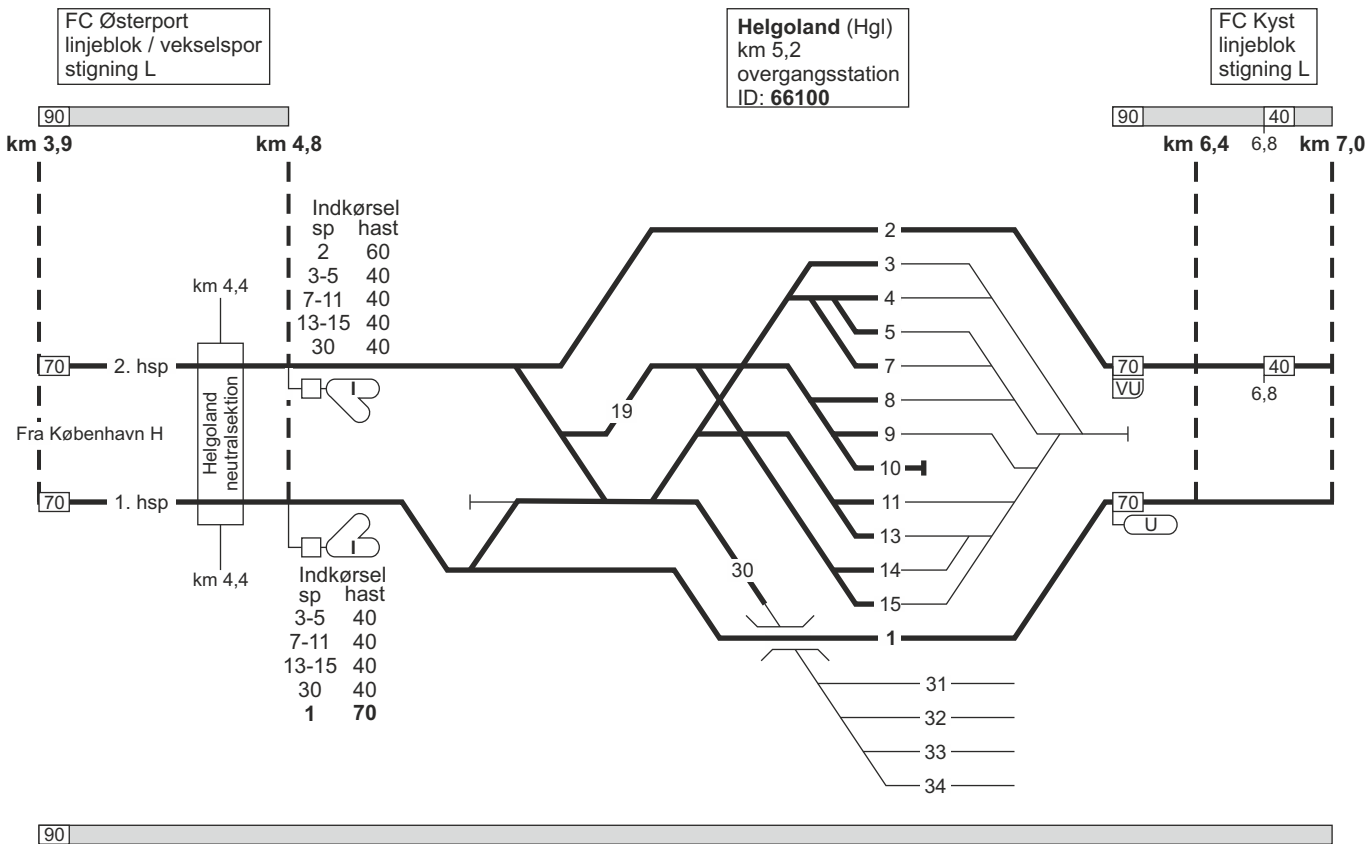
Delstrækning	Strækningshastighed (km/t)
København H - Helsingør	120



FC Østerport
linjeblok / vekselspor
stigning L

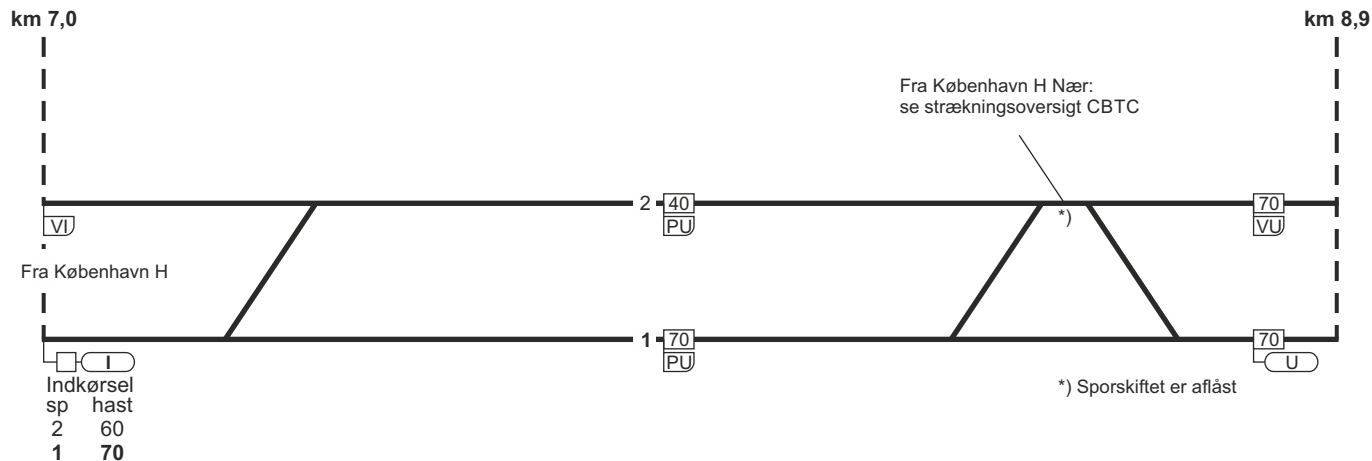






Hellerup (HI)
 km 7,8
 overgangsstation
 FC Kyst

100

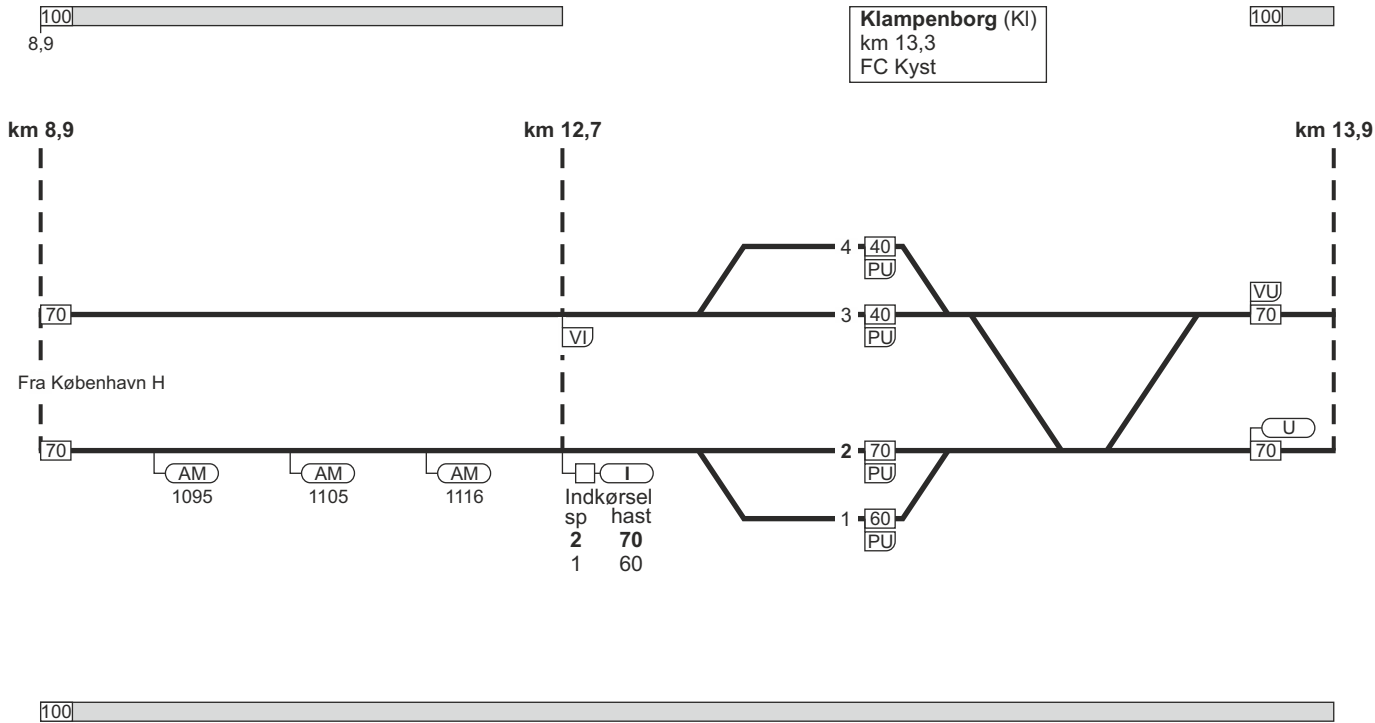


90 100

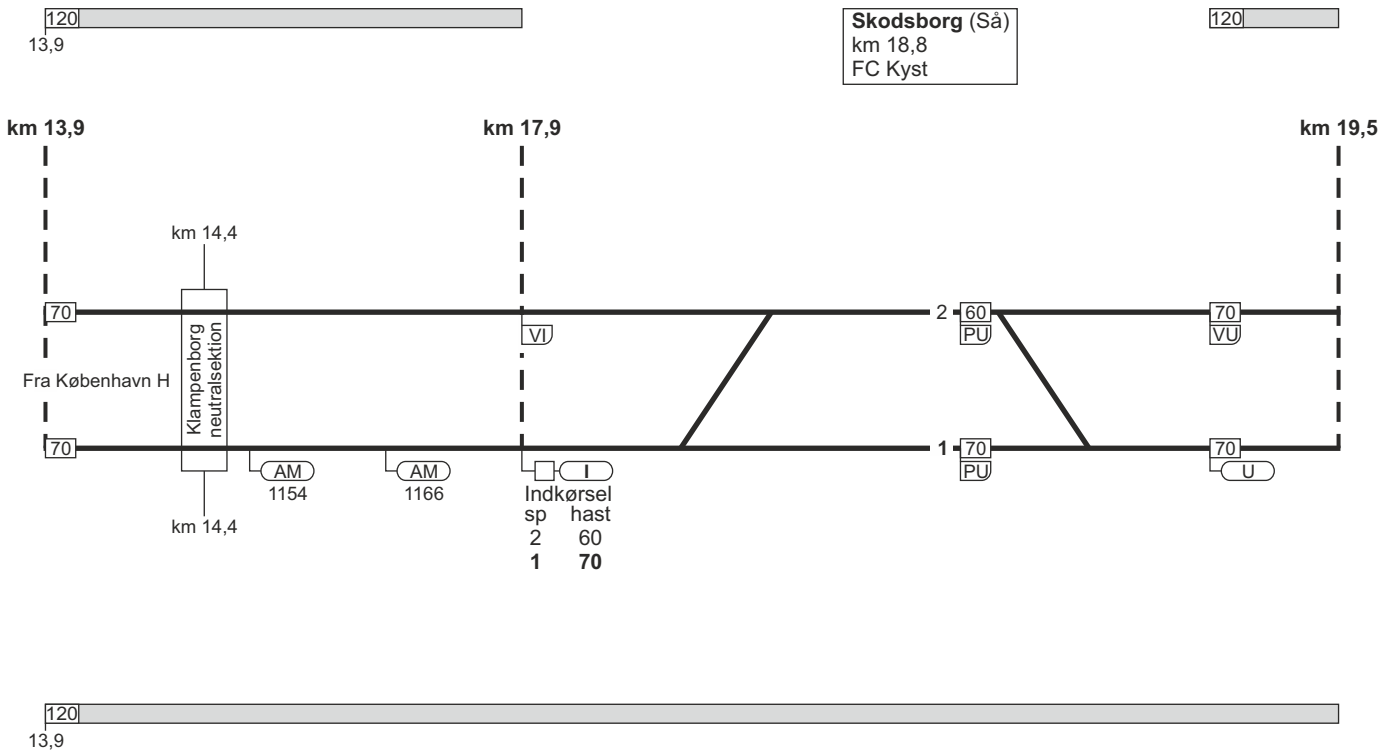
8,5

FC Kyst
linjeblok
stigning L

Klampenborg (KI)
km 13,3
FC Kyst

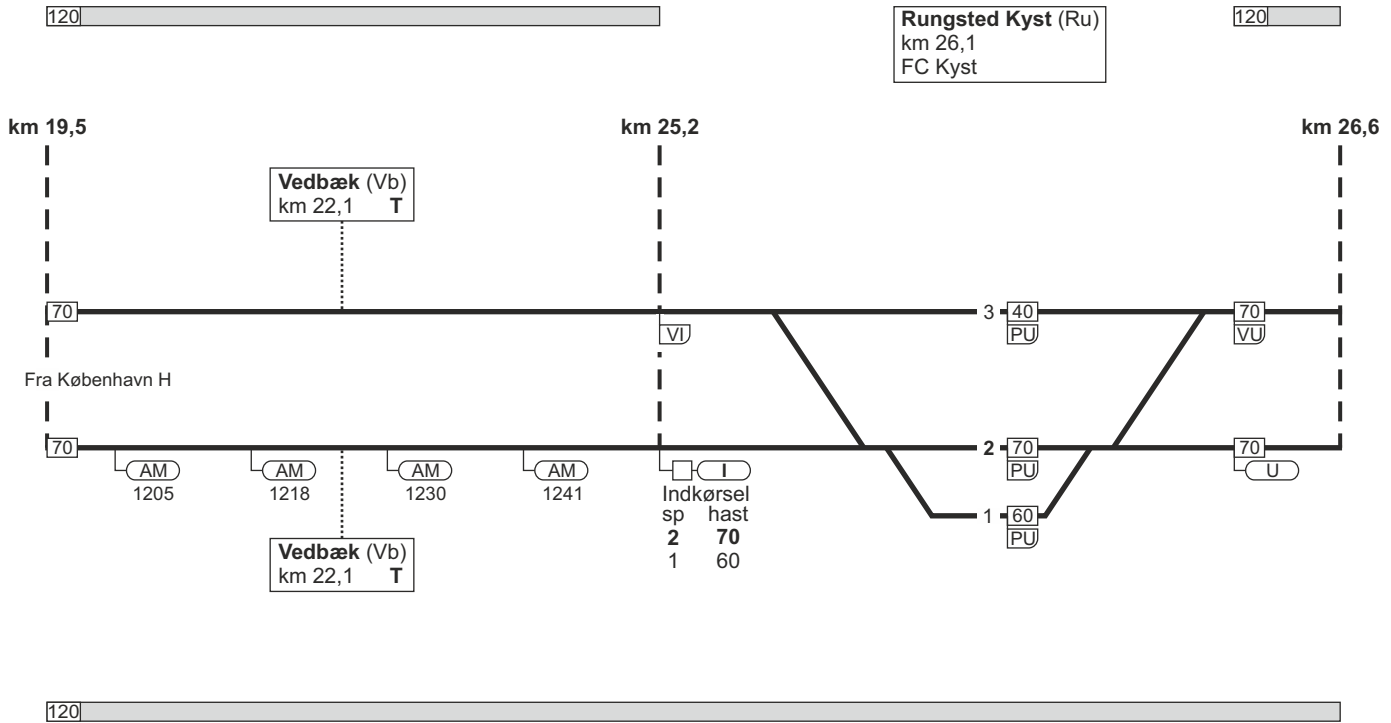


FC Kyst
linjeblok
stigning H



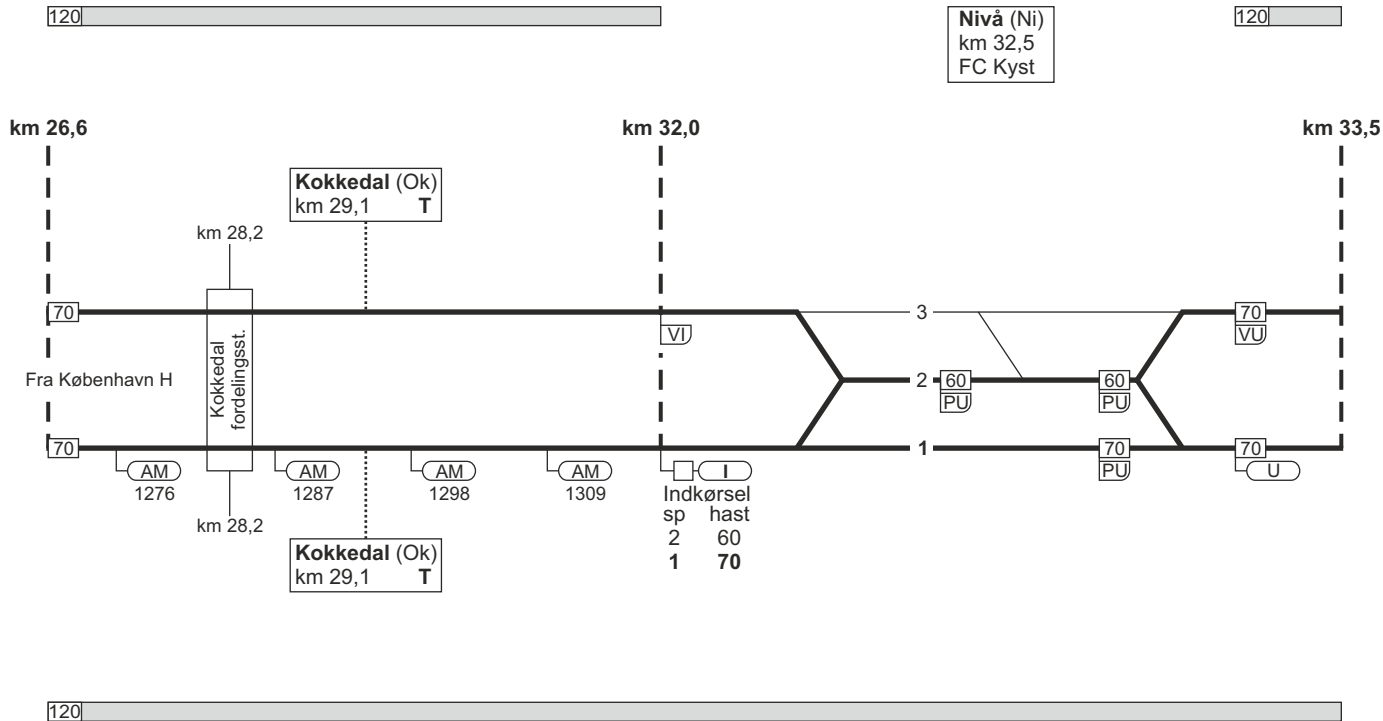
FC Kyst
linjeblok
stigning H

Rungsted Kyst (Ru)
km 26,1
FC Kyst

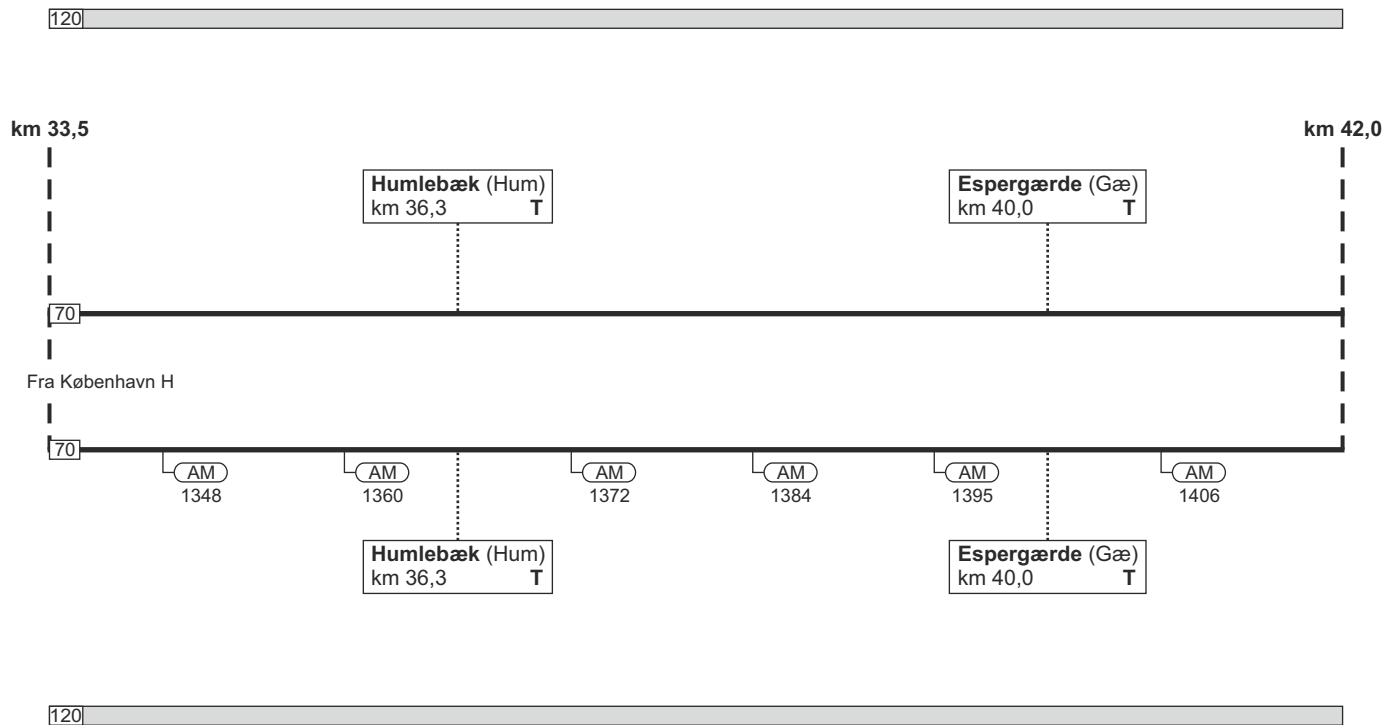


FC Kyst
linjeblok
stigning J

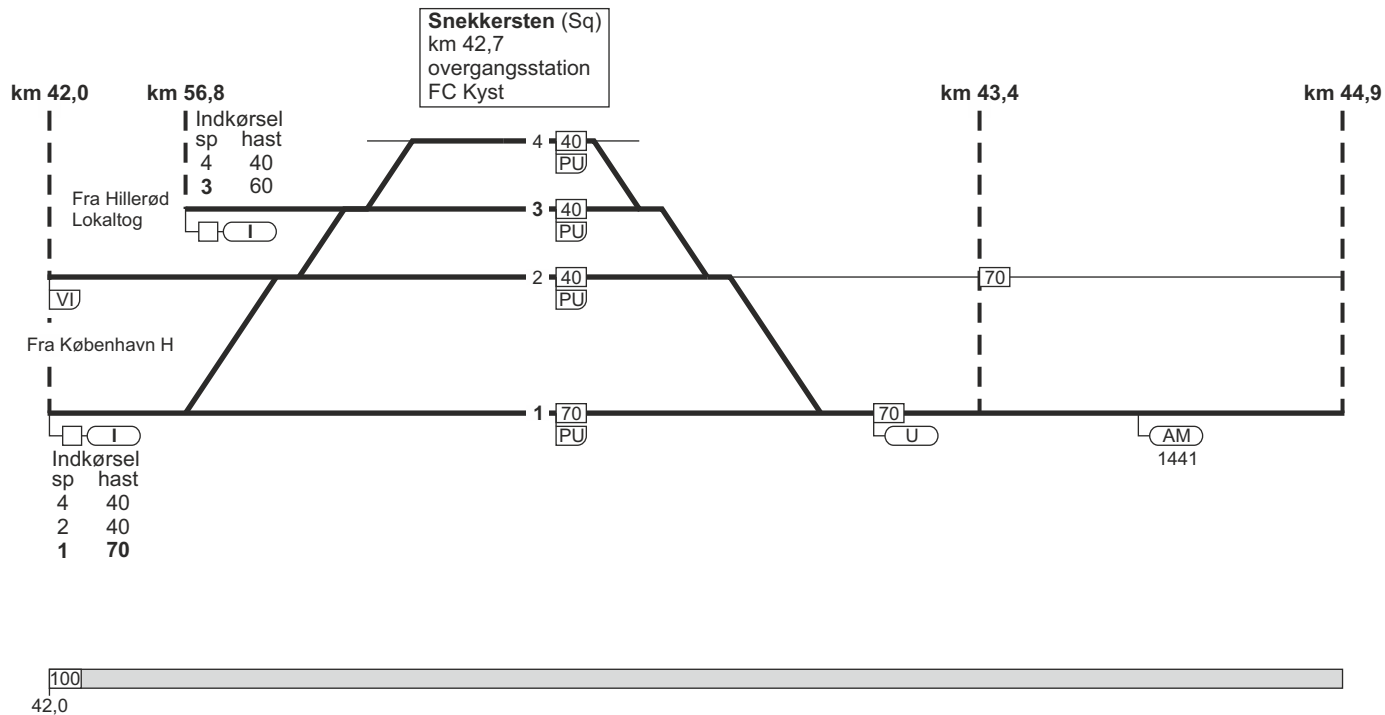
Nivå (Ni)
km 32,5
FC Kyst



FC Kyst
linjeblok
stigning H

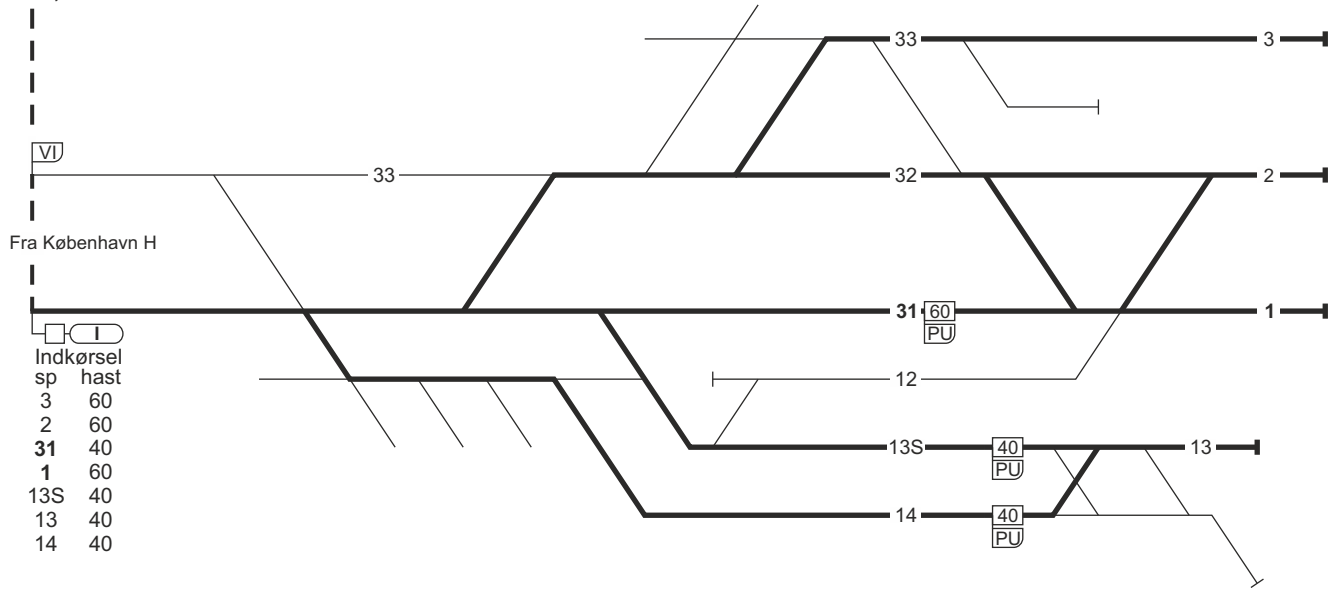


FC Kyst
linjeblok (kun højre spor)
stigning M



Helsingør (Hg)
 km 46,2
 overgangsstation
 ID: 66200

km 44,9



Fra København H



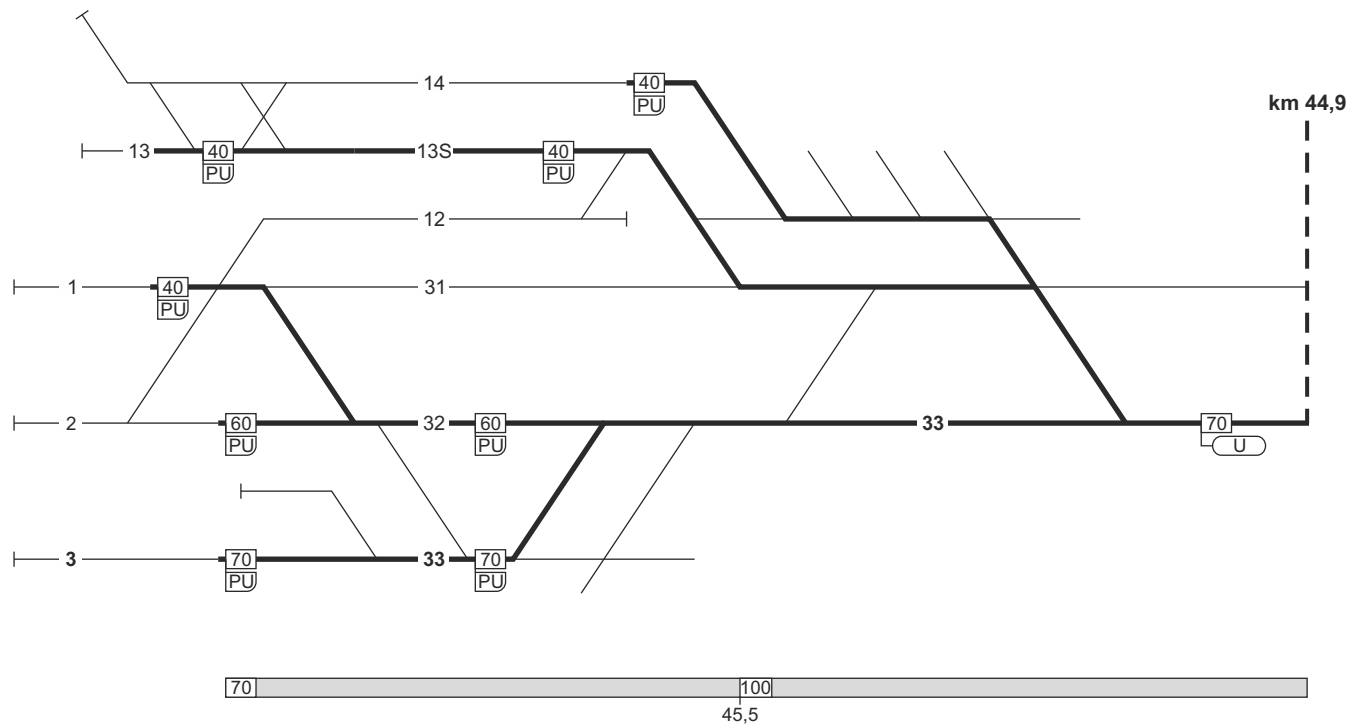
Indkørsel
 sp hast

3	60
2	60
31	40
1	60
13S	40
13	40
14	40

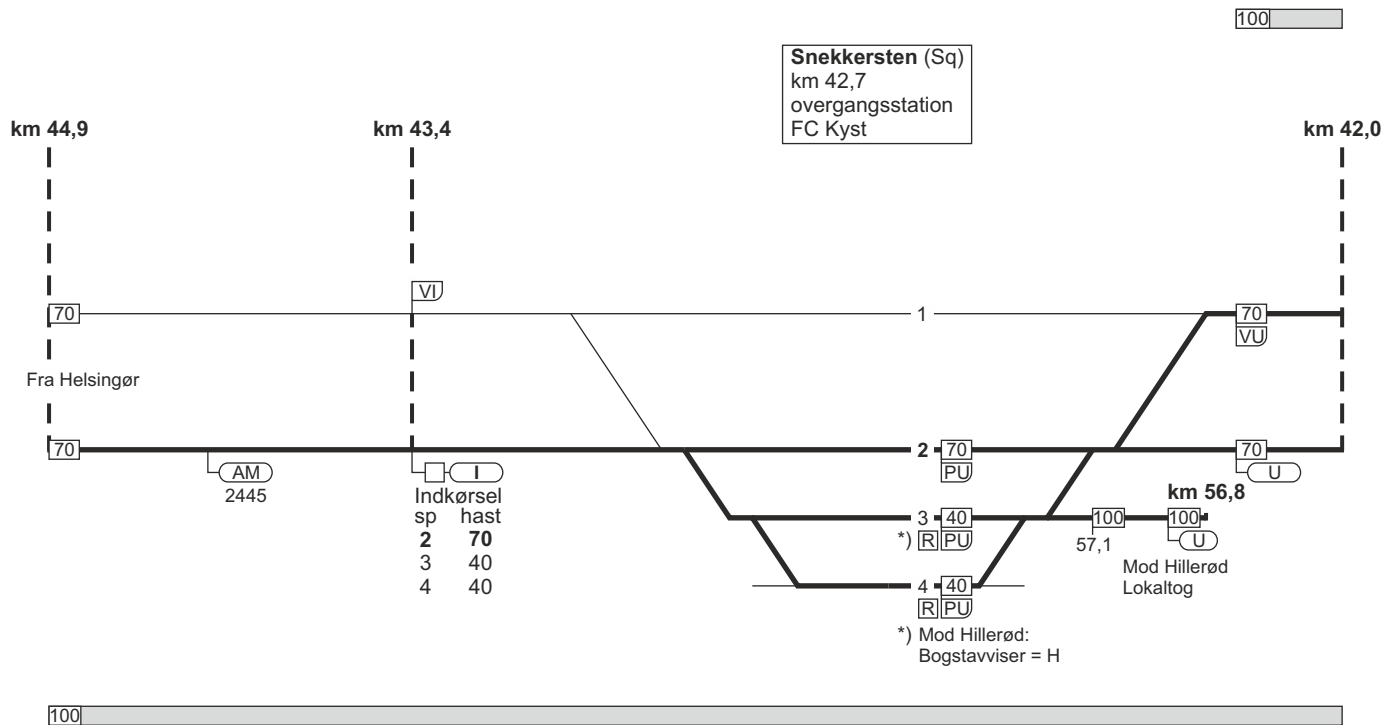


44,9

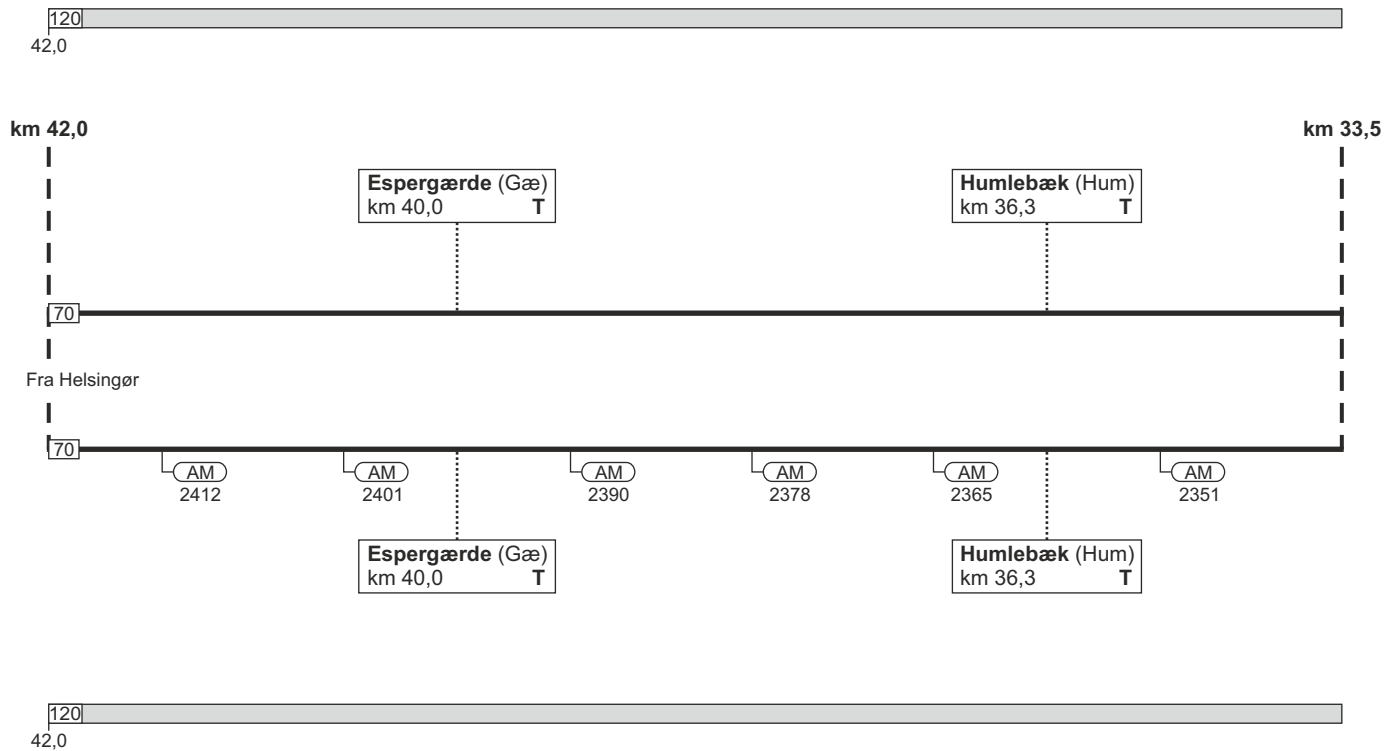
Helsingør (Hg)
 km 46,2
 overgangsstation
 ID: 66200



FC Kyst
linjeblok (kun højre spor)
stigning H



FC Kyst
linjeblok
stigning J



FC Kyst
linjeblok
stigning J

120

Nivå (Ni)
km 32,5
FC Kyst

km 33,5

km 32,0

km 26,6

Kokkedal (Ok)
km 29,1
T

km 28,2

Kokkedal
fordelingsst.

km 28,2

Kokkedal (Ok)
km 29,1
T

Fra Helsingør

I	
Indkørsel	sp
	hast
2	60
3	70

1

2

3

70
VU

60
PU

70
PU

70
U

AM
2310

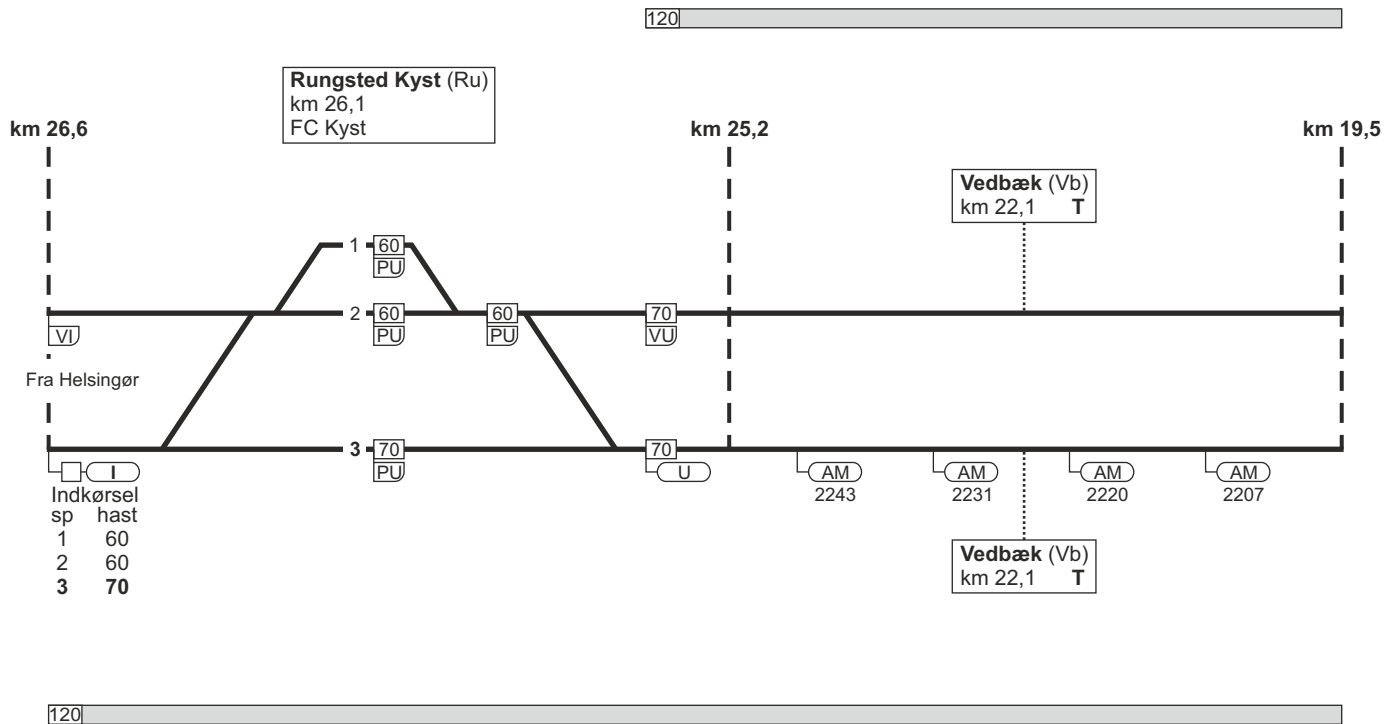
AM
2299

AM
2288

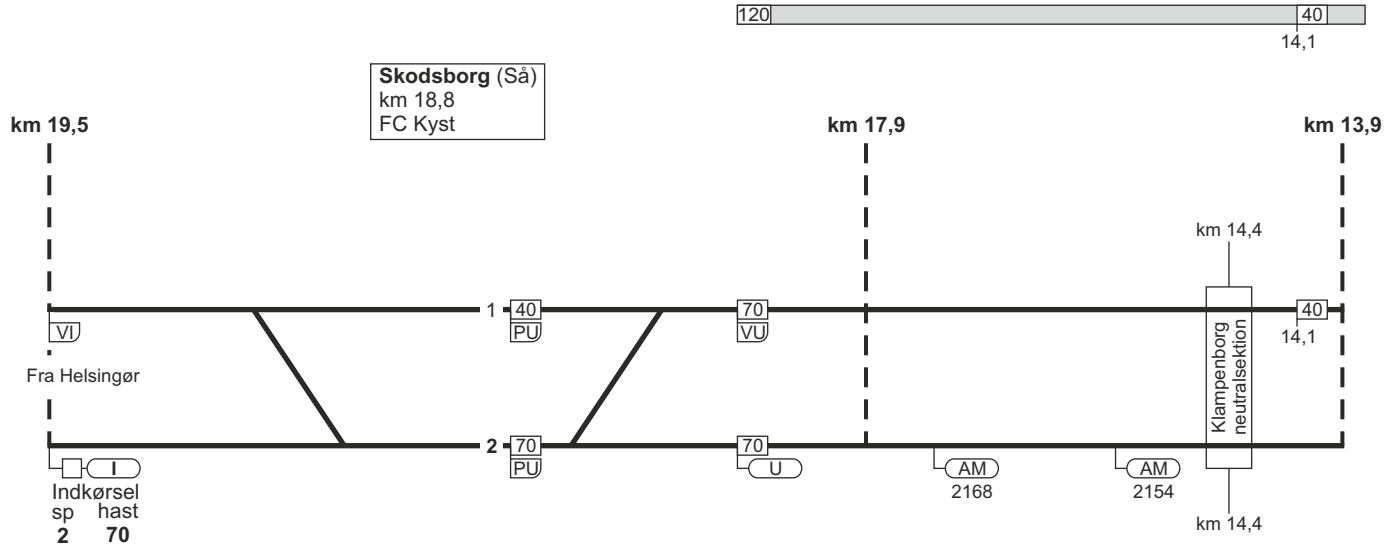
AM
2277

120

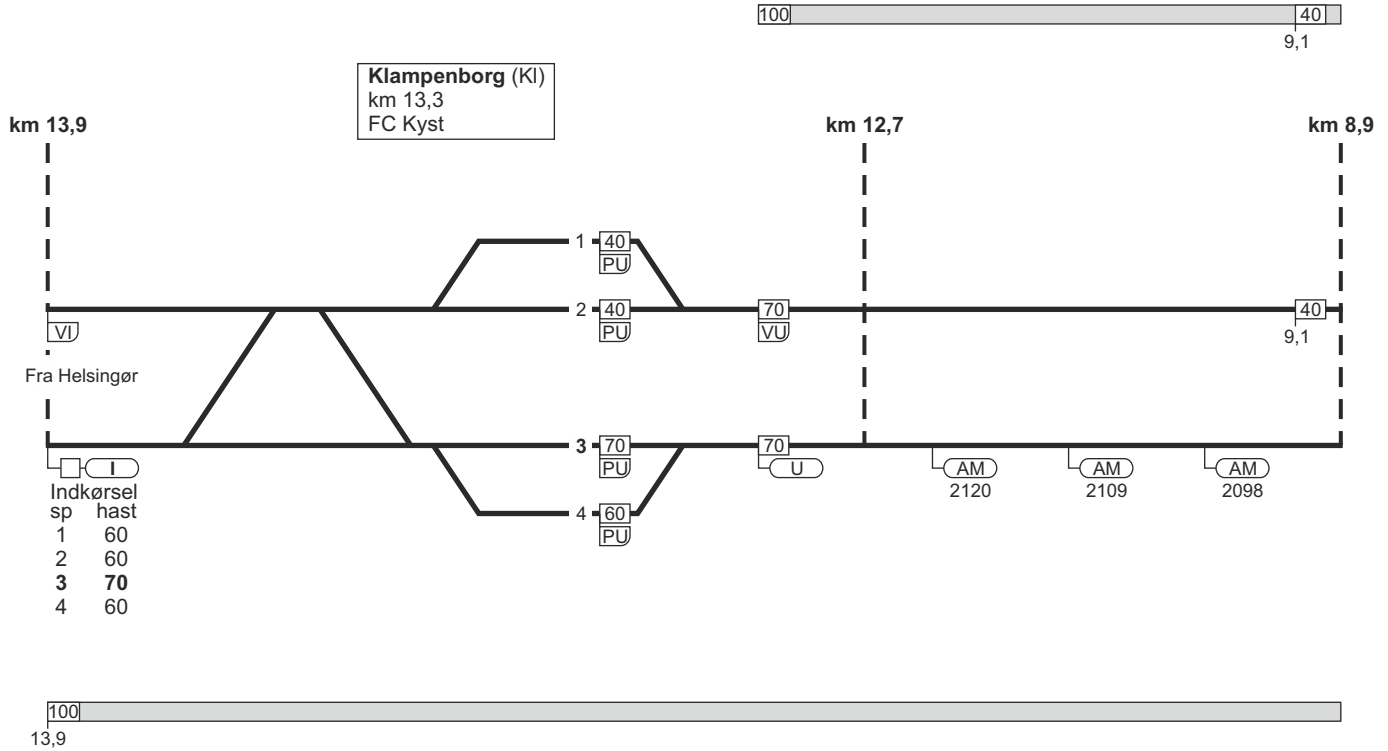
FC Kyst
linjeblok
stigning H



FC Kyst
linjeblok
stigning H



FC Kyst
linjeblok
stigning K

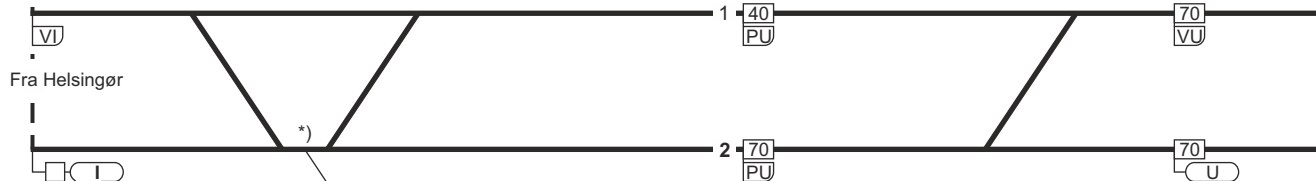


90

Hellerup (HI)
 km 7,8
 overgangsstation
 FC Kyst

km 8,9

km 7,0



Fra Helsingør

Indkørsel sp	hast
1	40
2	70

Mod København H Nær:
 se strækningsoversigt CBTC

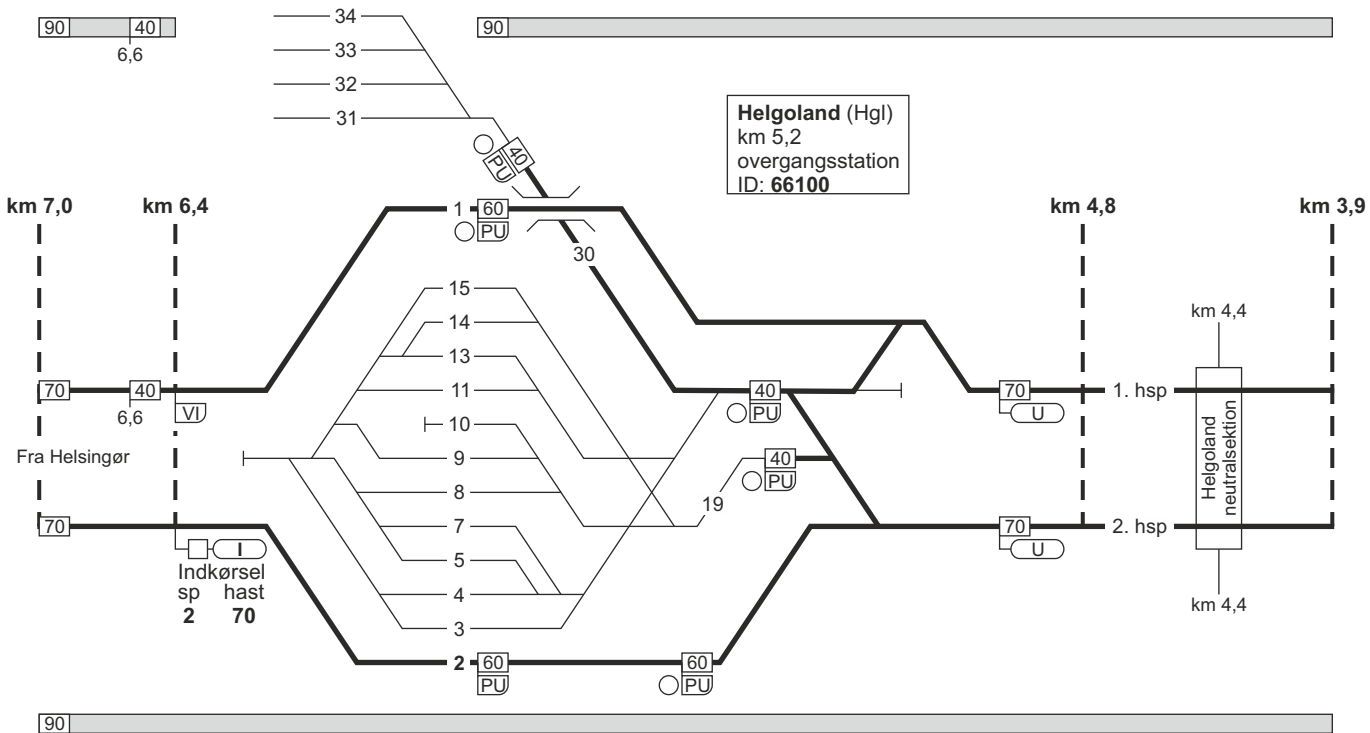
*) Sporskiftet er aflåst

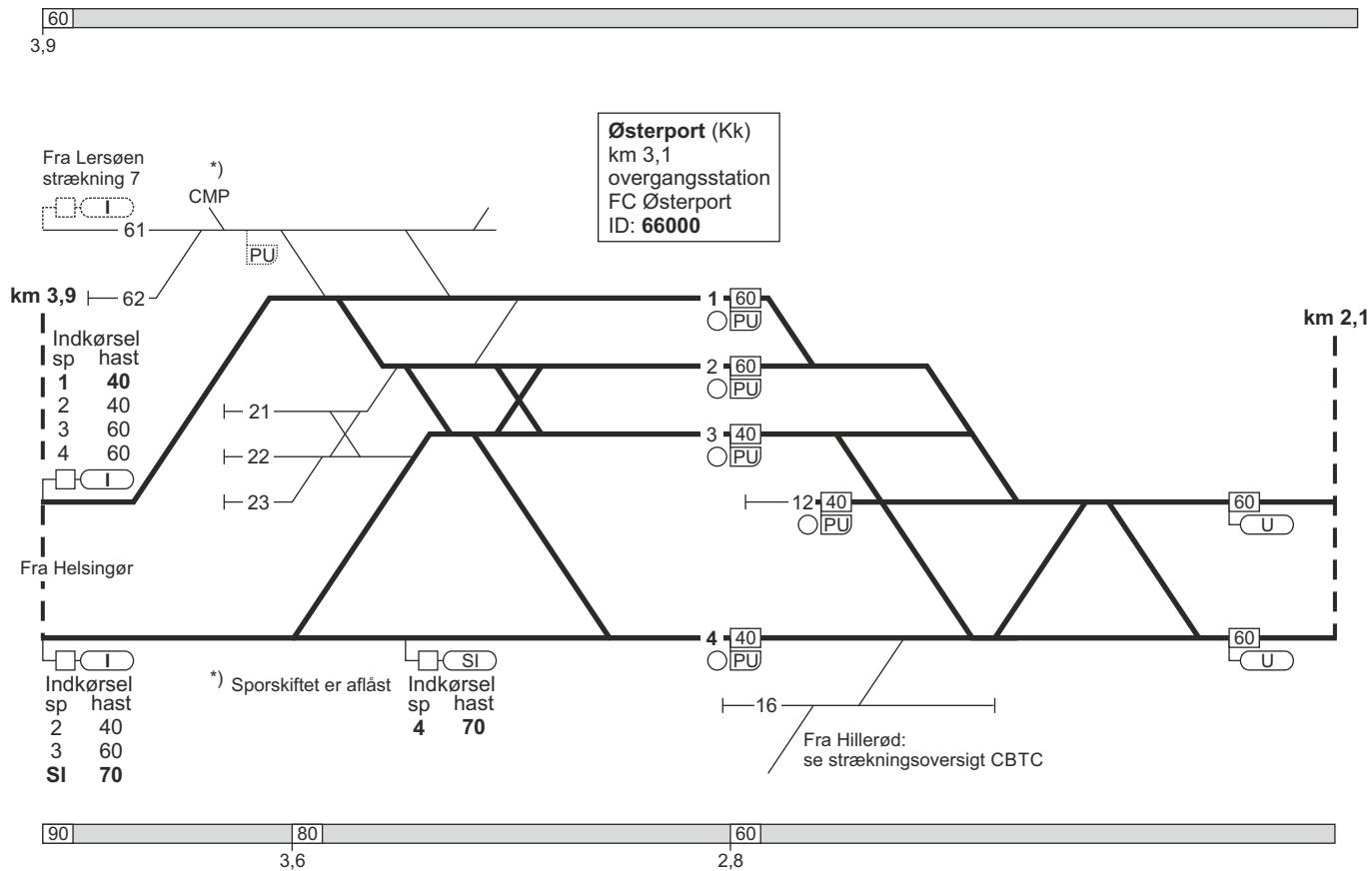
100 | 90

8,5

FC Kyst
linjeblok
stigning H

FC Østerport
linjeblok / vekselspor
stigning H





FC Østerport
linjeblok / vekselspor
stigning L



km 2,1

km 0,9

Nørreport (Kn)
km 1,5 T

1013
AM

60 1. hsp

AM
1017

Fra Helsingør

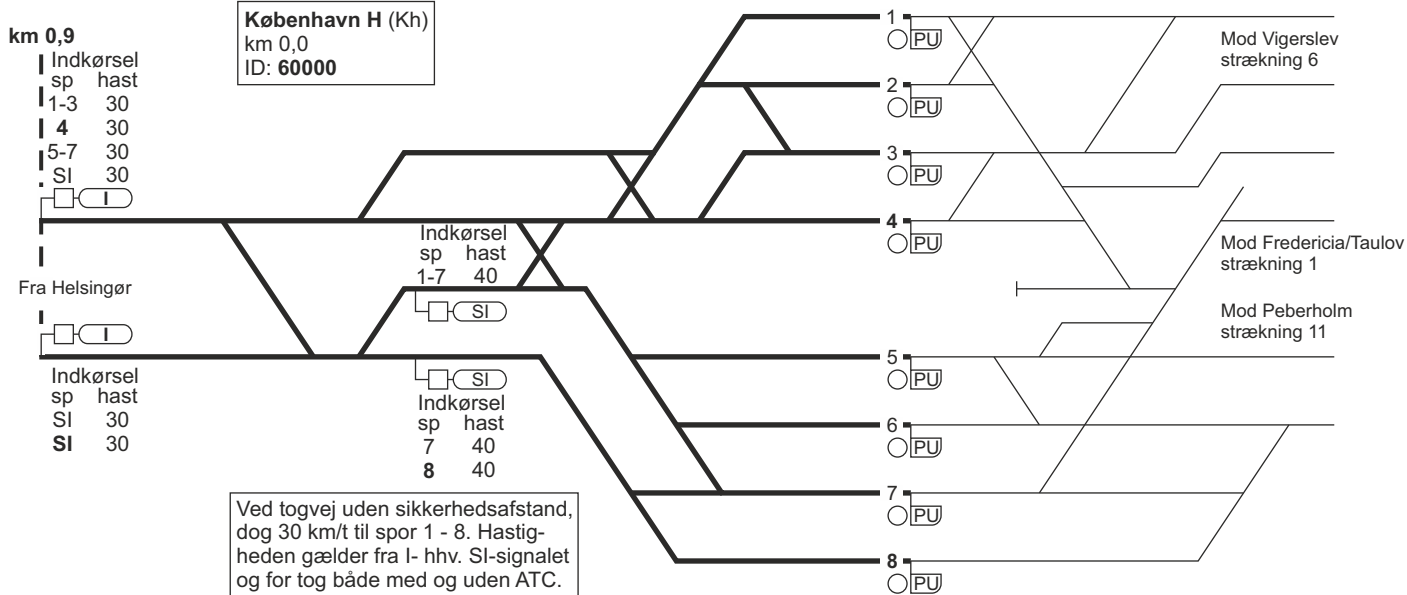
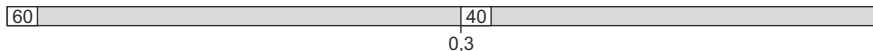
60 2. hsp

AM
2017

AM
2013

Nørreport (Kn)
km 1,5 T



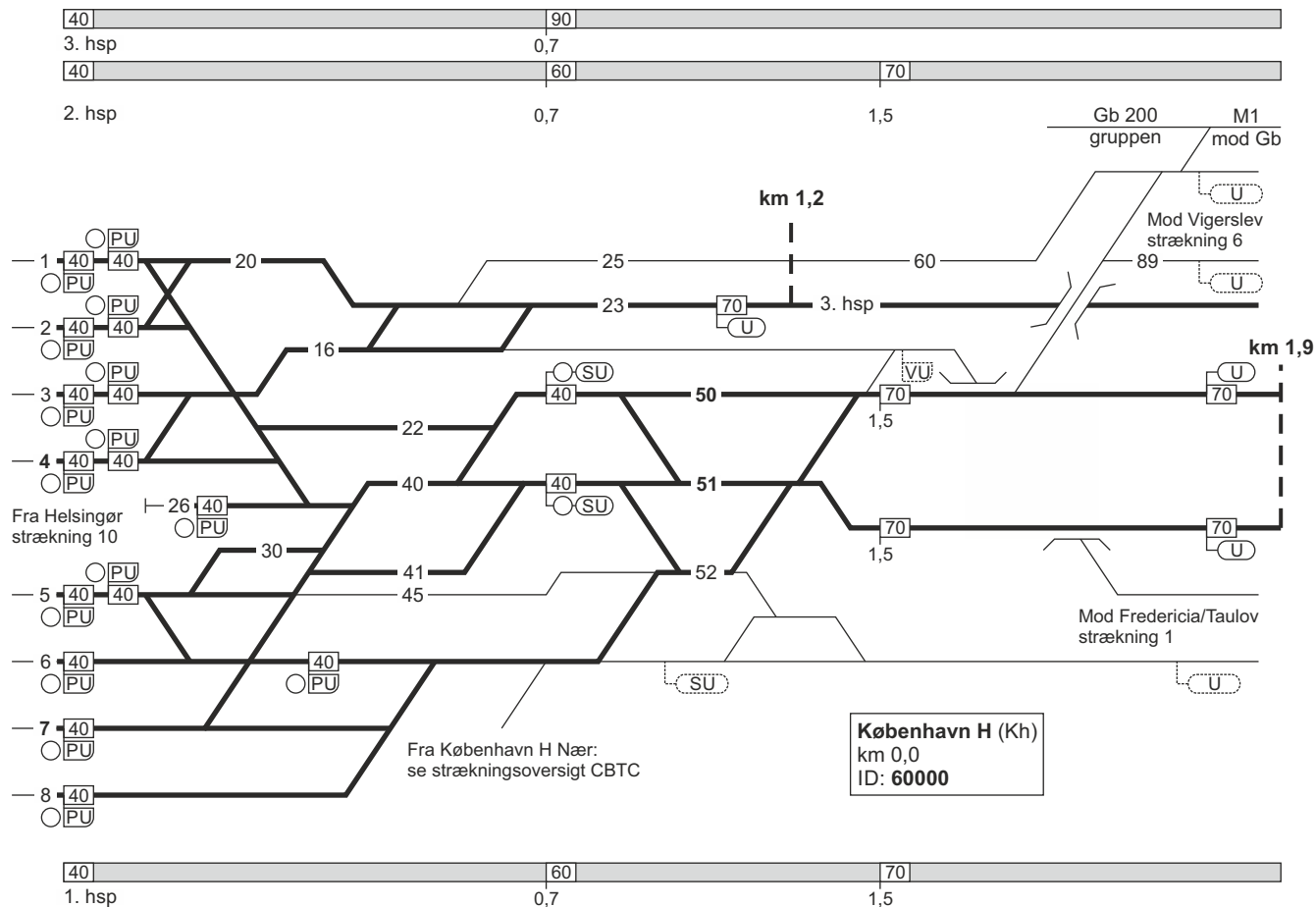


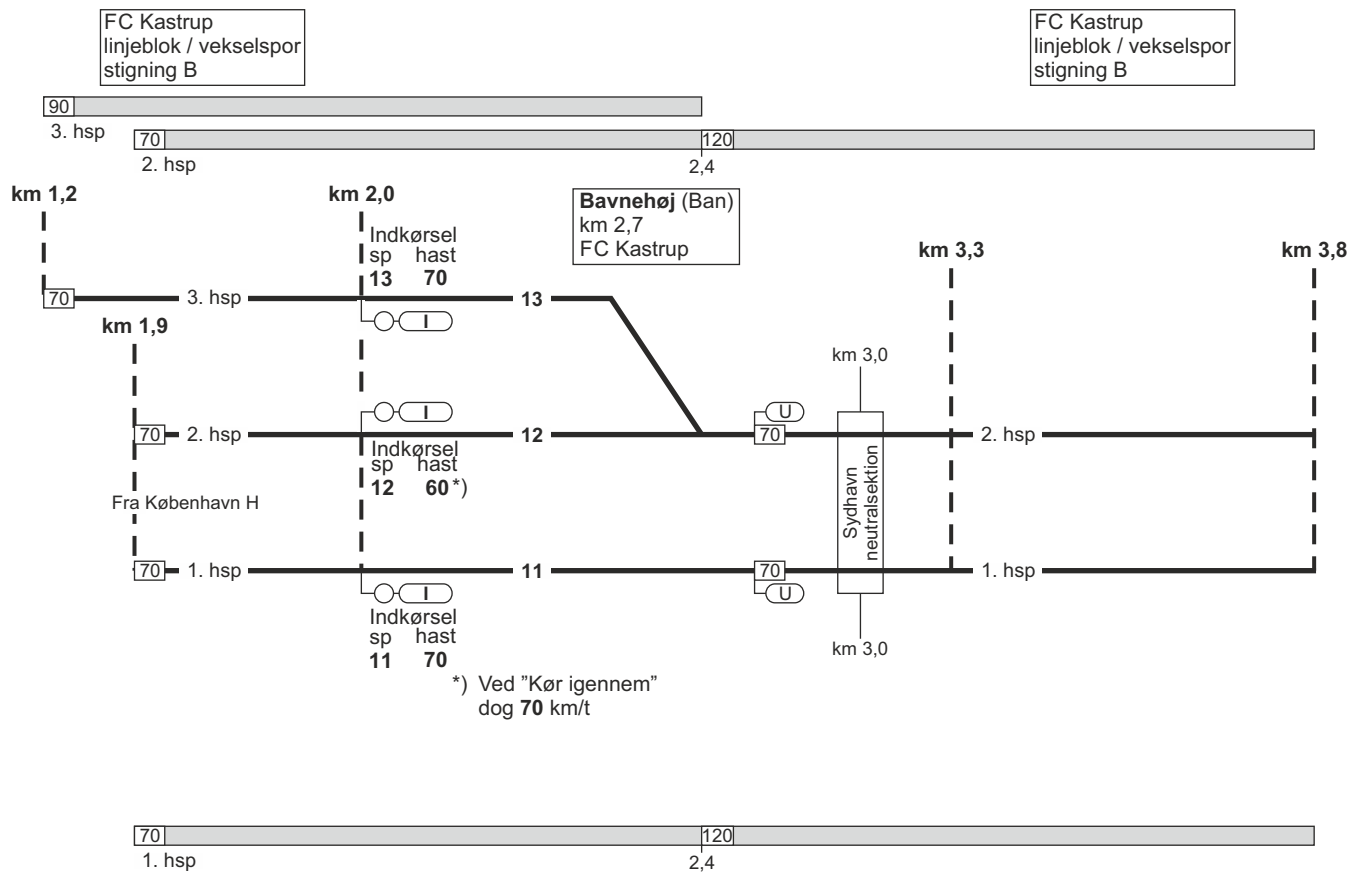
Togekspeditionssted 1	Togfølgestation 2	Sporbenyttelse 3	Standingssted 4	Kmp/FC telefonnummer 5
København H.			<p>Passagertog der ankommer på hverdage i tidsrummet kl 02.00 - 04.30 og på søndage i tidsrummet kl. 02.00 - 05.30, skal, hvis toglængden er over 200 meter, standse ud for «S-mærket» (SR-mærke 17.18.).</p> <p>Øvrige passagertog, der ankommer i samme tidsrum skal standse ud for deres respektive standingsmærker (SR-mærke 17.20.).</p>	<p>Kmp: 82 34 12 14 eller 82 34 26 12</p> <p>GSM-R: 81 99 12 00</p> <p>FC Østerport: Kh (ekskl.) - Hgl (ekskl.) 82 34 42 74</p> <p>GSM-R: 81 99 12 60</p> <p>FC Kyst: Hgl (ekskl.) - Hg (ekskl.) 82 34 42 75</p> <p>GSM-R: 81 99 12 02</p>
Østerport			<p>Ankommende tog i spor 12 bestående af 11 køretøjer skal køre helt frem til mærke «Stop».</p> <p>For stammer som udtages på Østerport, hhv. fortsætter som materieltog til Helgoland, afgiver ggf. færdigmelding til lkf.</p>	<p>Kmp: 82 34 42 74</p> <p>GSM-R: 81 99 12 60</p>

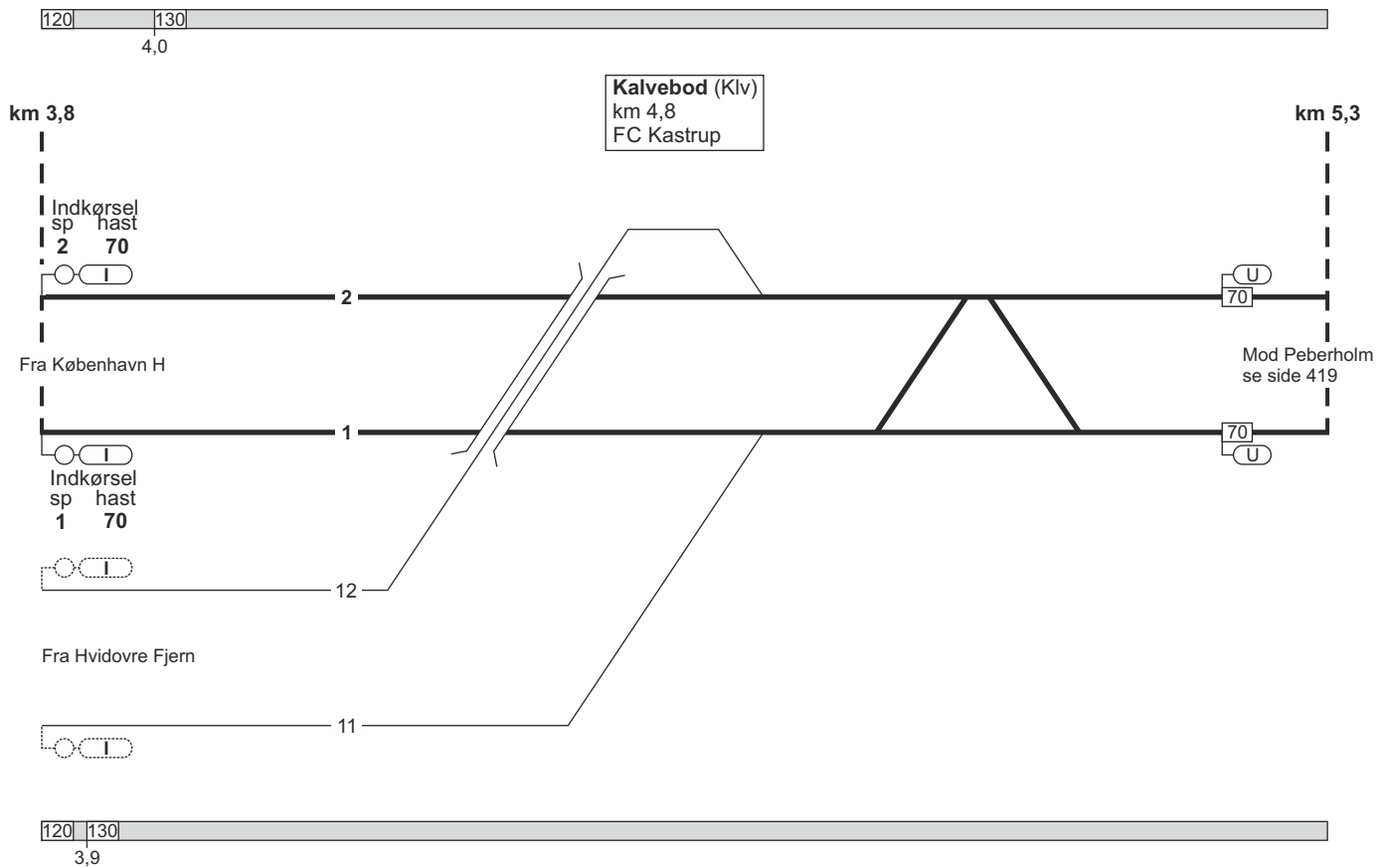
Togekspeditionssted 1	Togfølgestation 2	Sporbenyttelse 3	Standningssted 4	Kmp/FC telefonnummer 5
Helgoland				Kmp: 82 34 24 43 GSM-R: 81 99 12 61
Helsingør				Kmp: 82 34 09 11 GSM-R: 81 99 12 62

11. København H / Hvidovre Fjern - Peberholm**Strækningshastighed:**

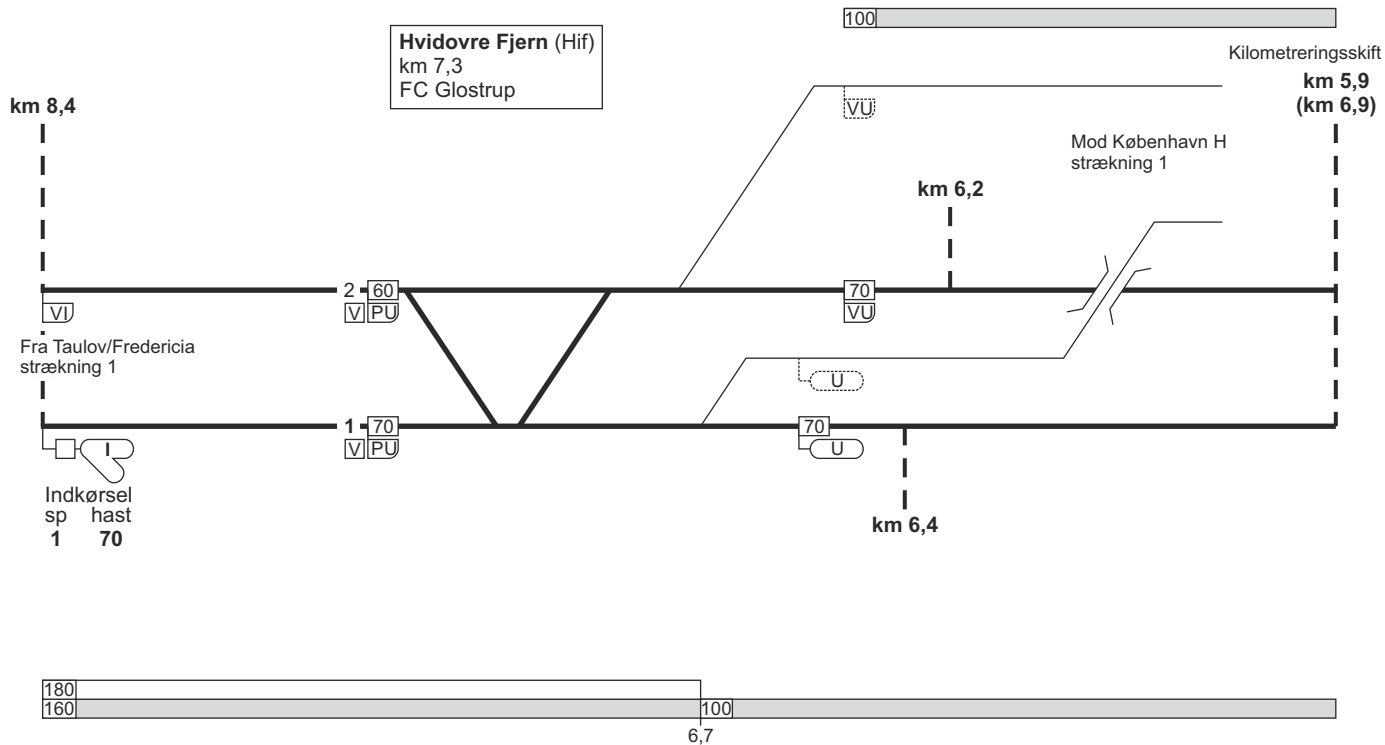
Delstrækning	Strækningshastighed (km/t)
København H / Vigerslev - Københavns Lufthavn Kastrup	160
Hvidovre Fjern - Vigerslev	100
Københavns Lufthavn Kastrup - Peberholm	180

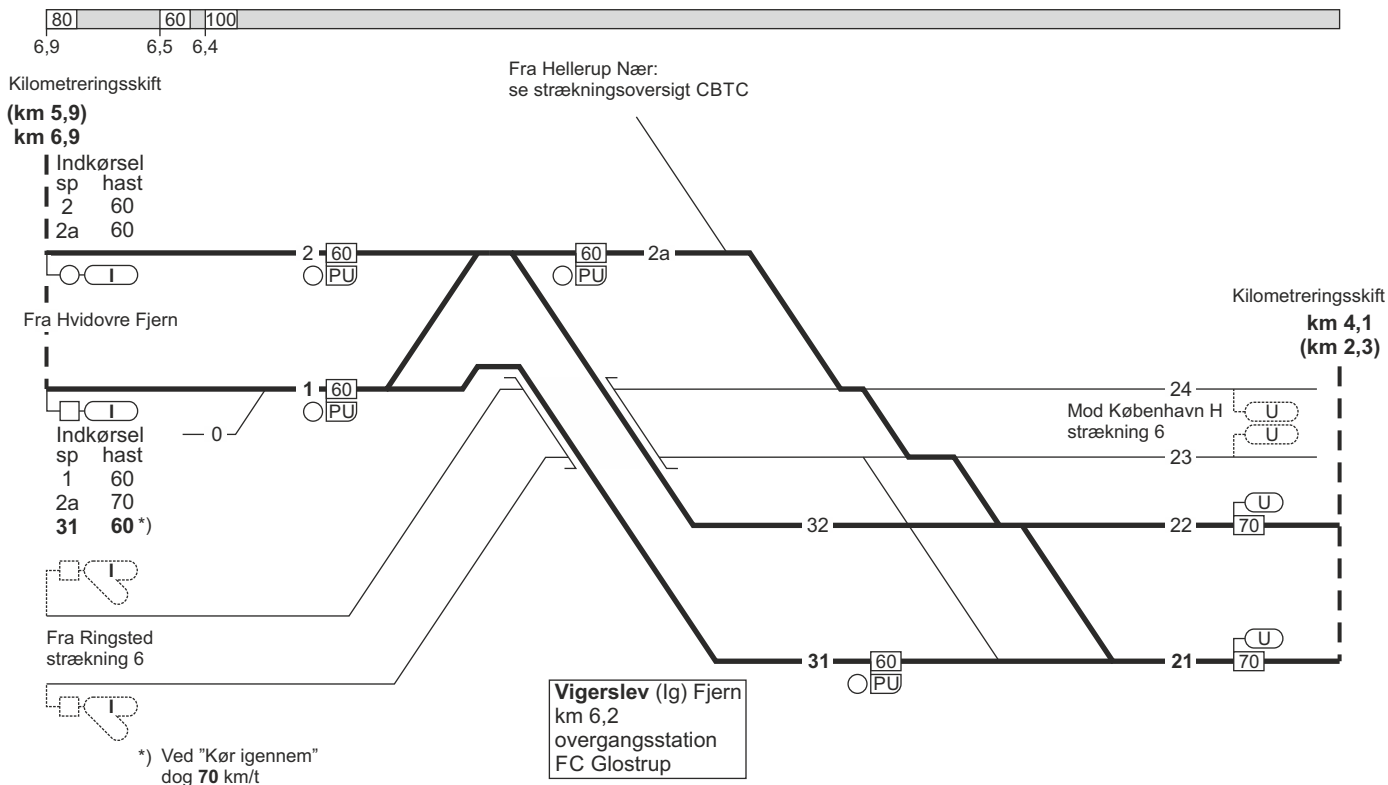







FC Glostrup
linjeblok
stigning M






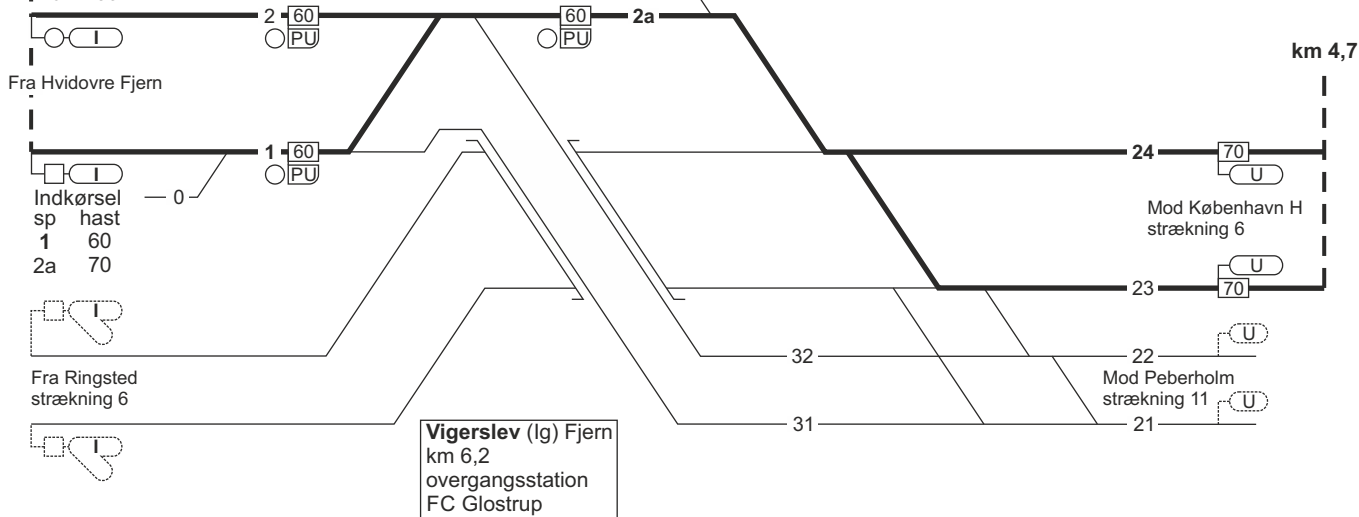


Kilometreringsskift

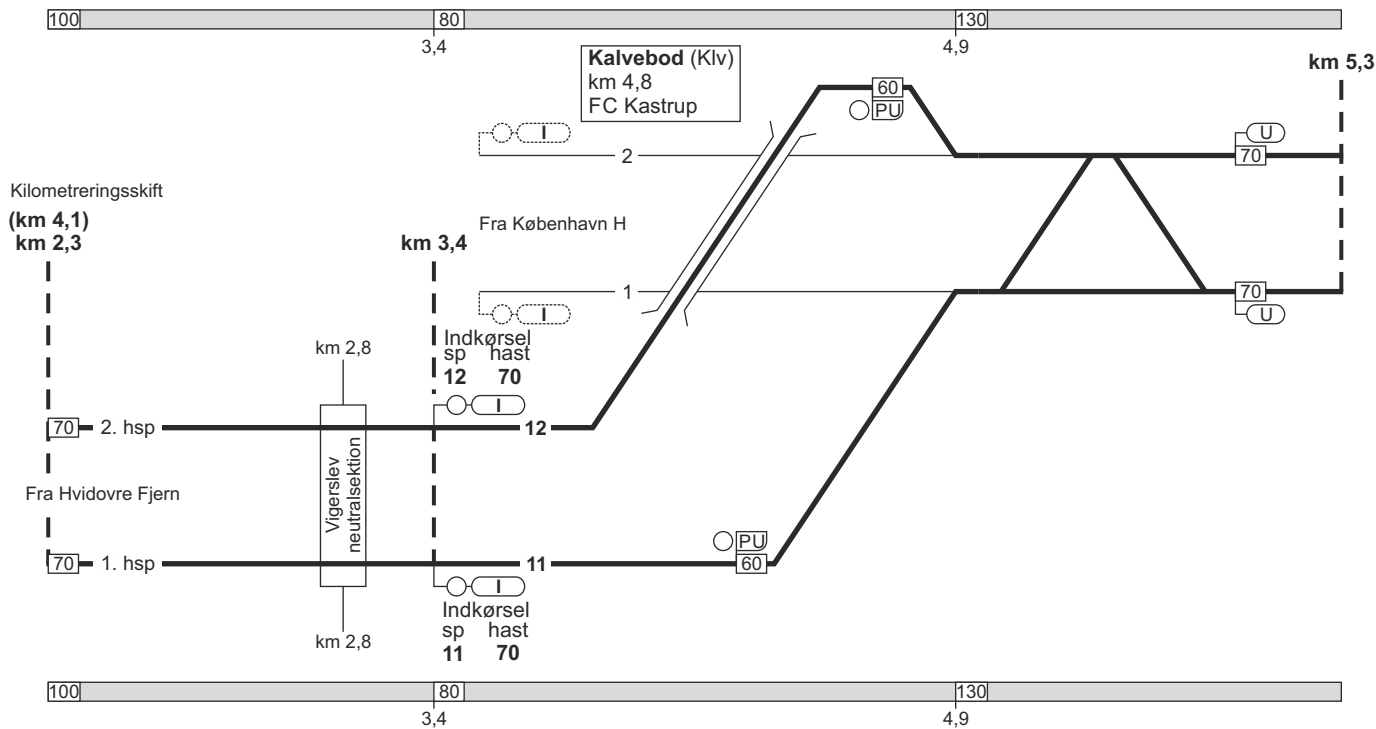
(km 5,9)
km 6,9

Indkørsel
sp hast
2 60
2a 60

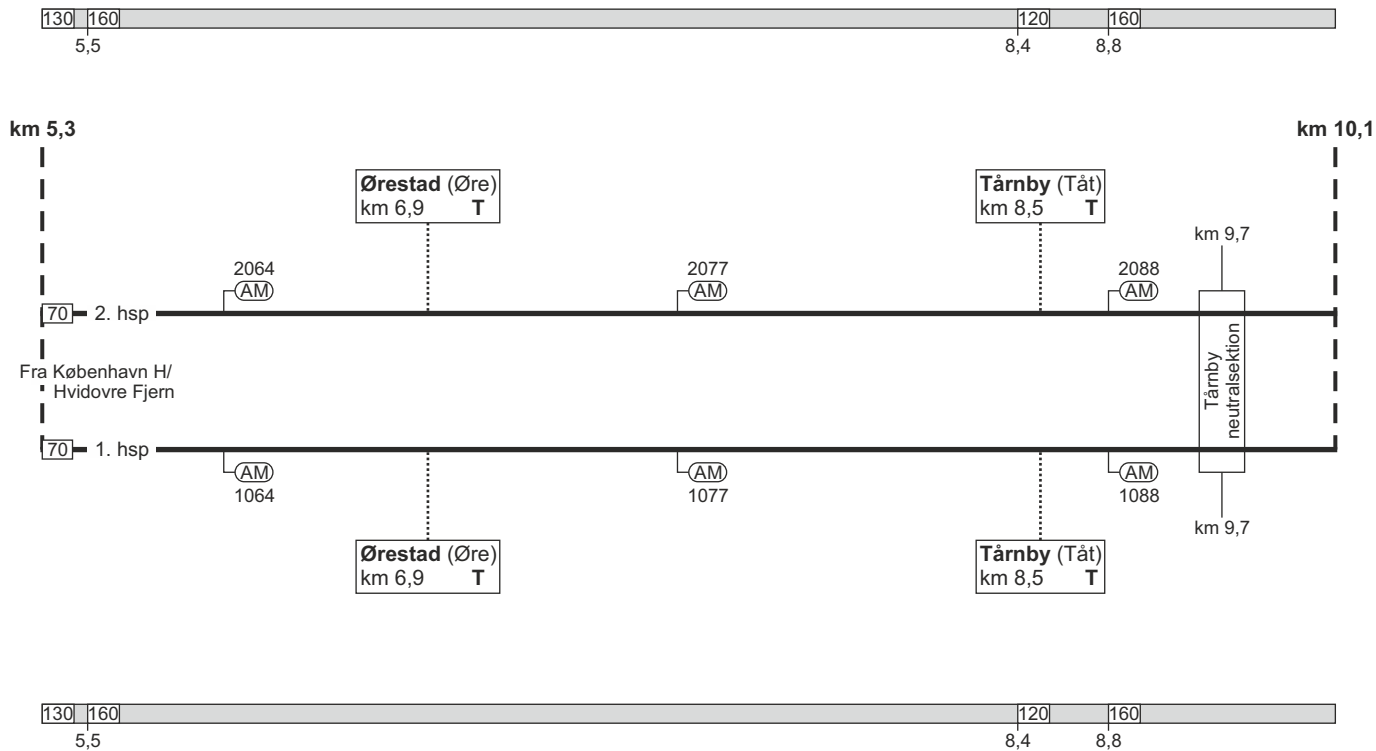
Fra Hellerup Nær:
se strækningsoversigt CBTC




FC Glostrup
linjeblok / vekselspor
stigning F



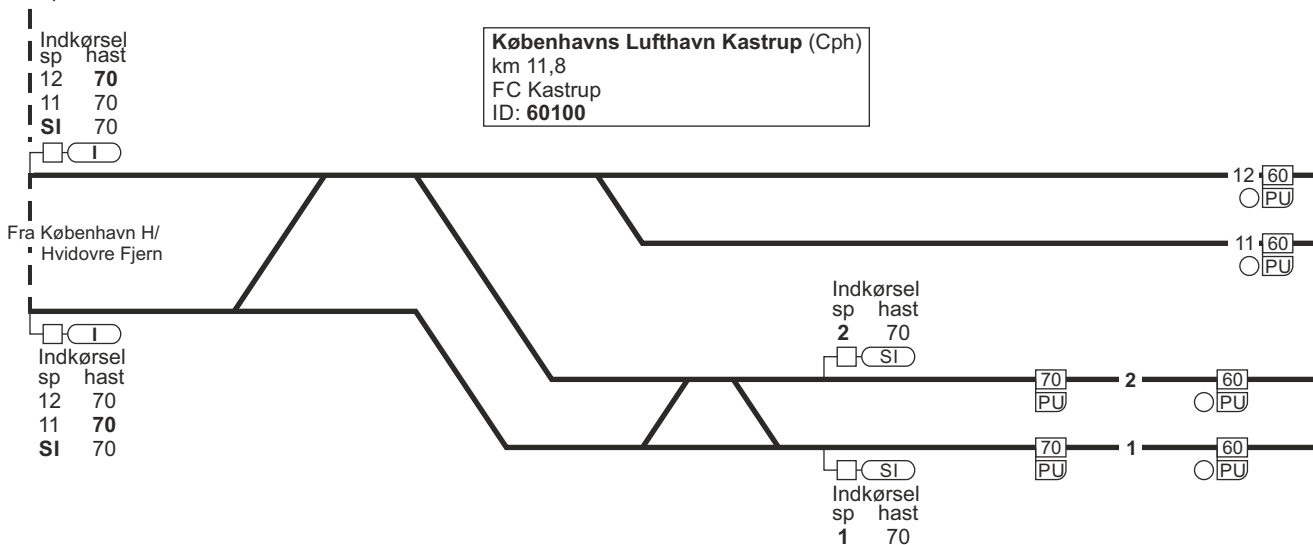
FC Kastrup
linjeblok / vekselspor
stigning F



Spor 12



km 10,1



Spor 11

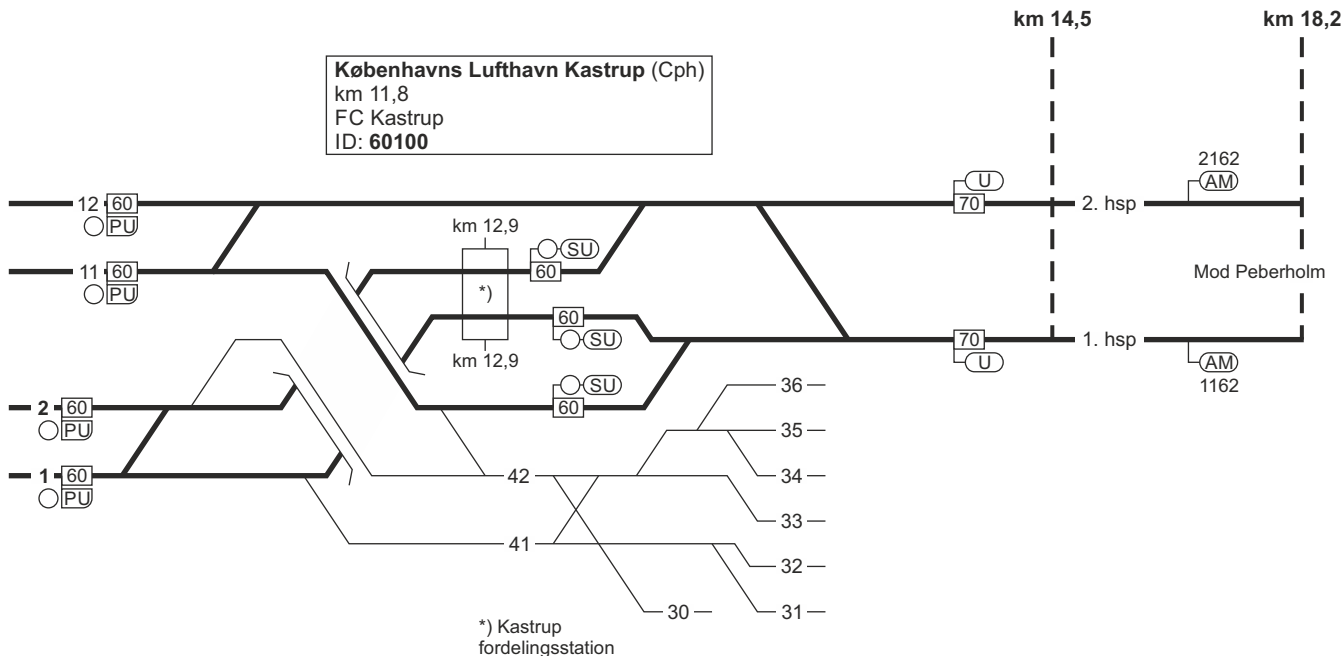


FC Kastrup / A79
linjeblok / vekselspor
stigning D

Spor 12

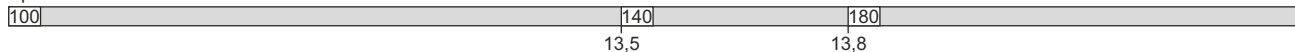


Københavns Lufthavn Kastrup (Cph)
km 11,8
FC Kastrup
ID: 60100

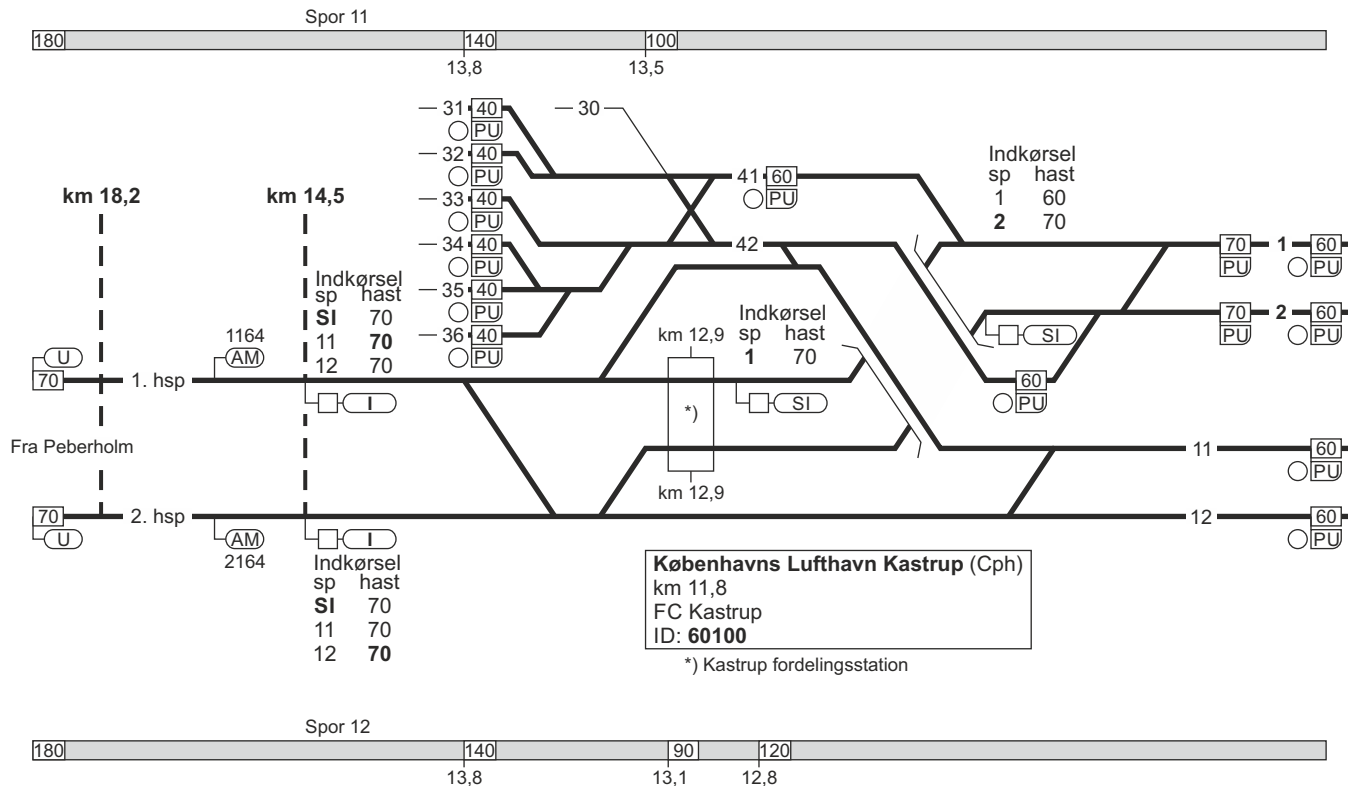


*) Kastrup
fordelingsstation

Spor 11



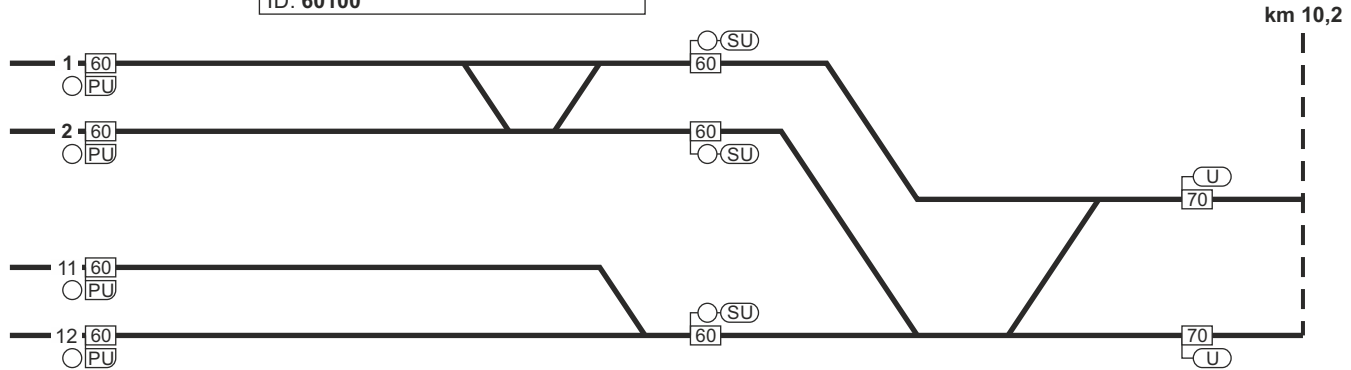
FC Kastrup
linjeblok / vekselspor
stigning D




Spor 11



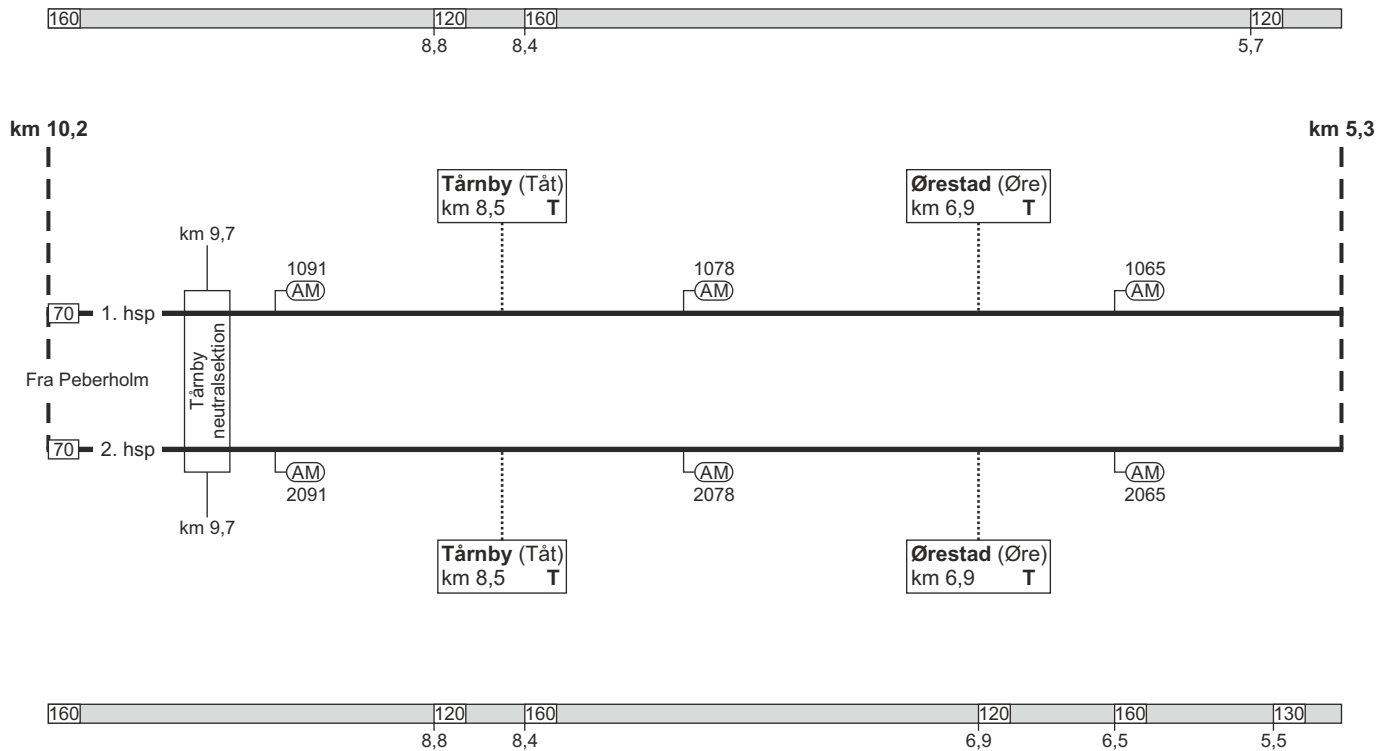
Københavns Lufthavn Kastrup (Cph)
 km 11,8
 FC Kastrup
 ID: 60100

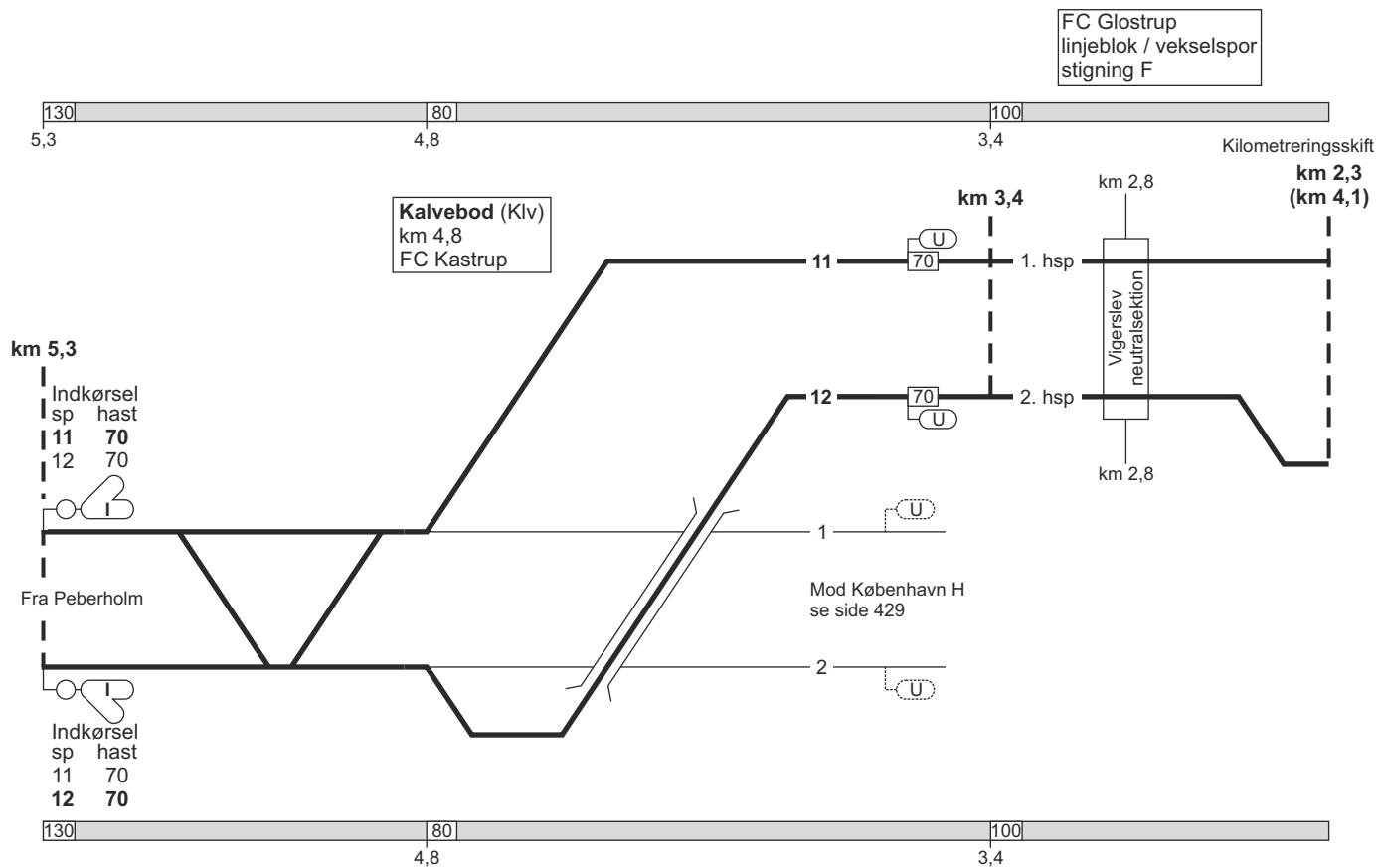


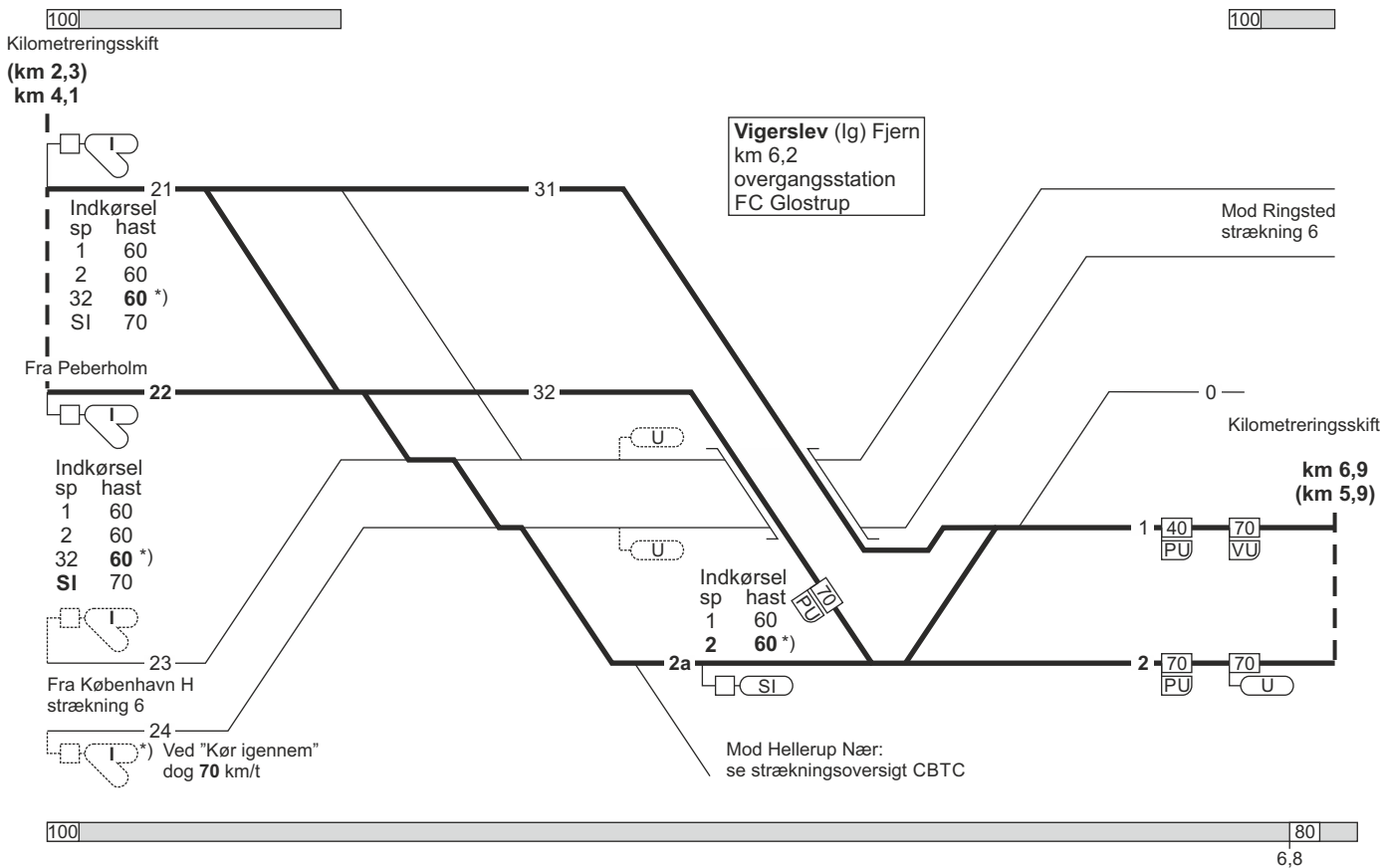
Spor 12

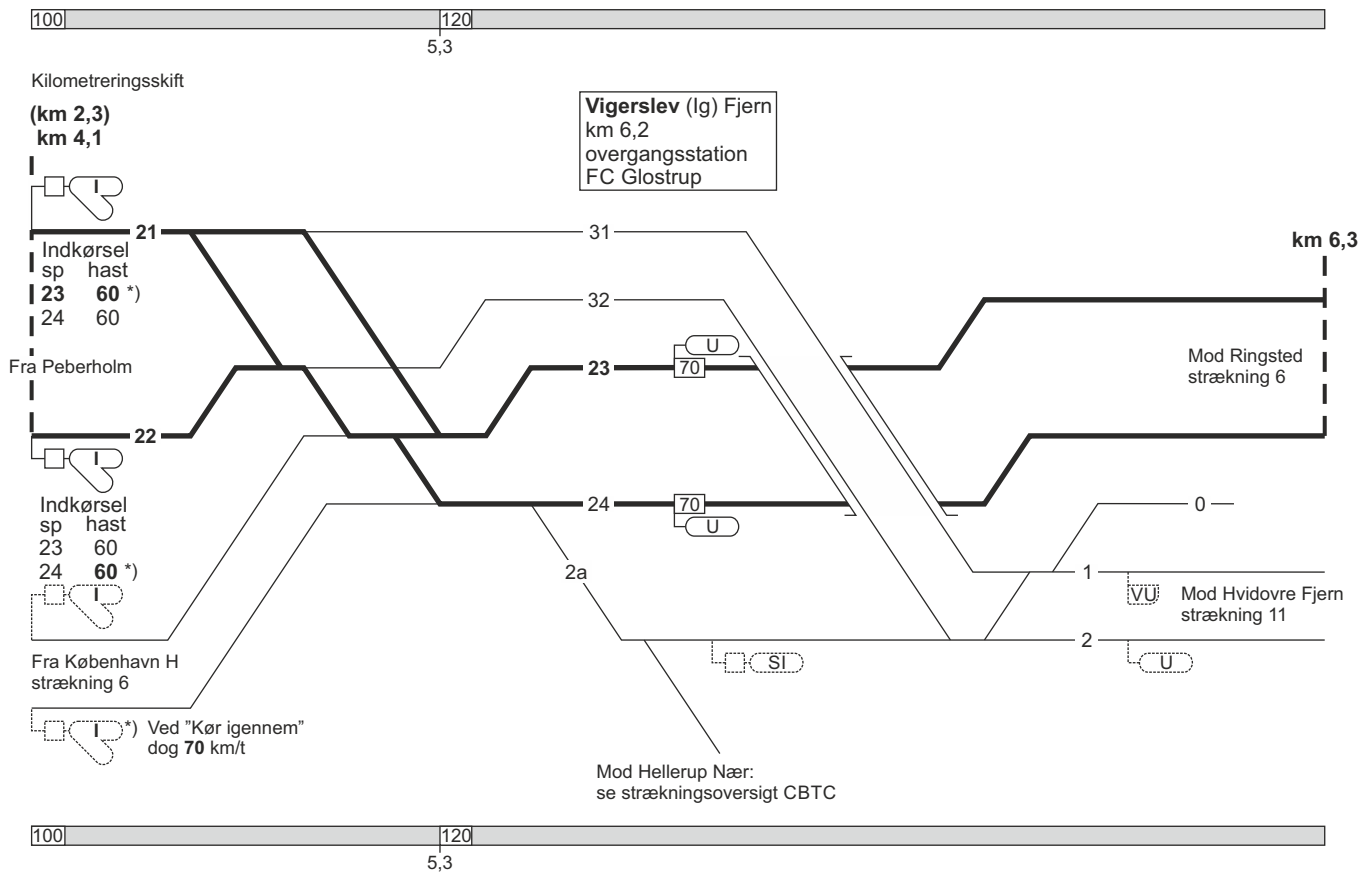


FC Kastrup
linjeblok / vekselspor
stigning H

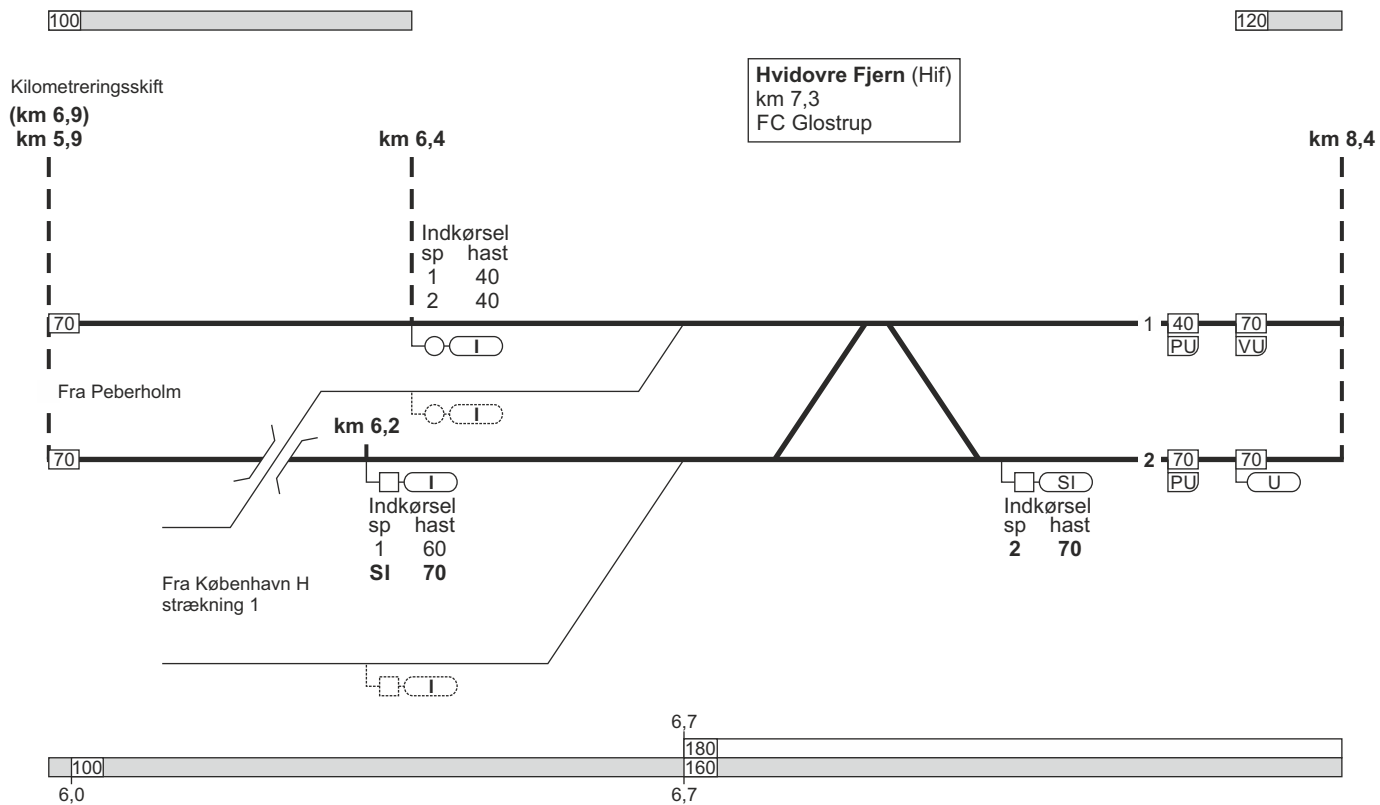


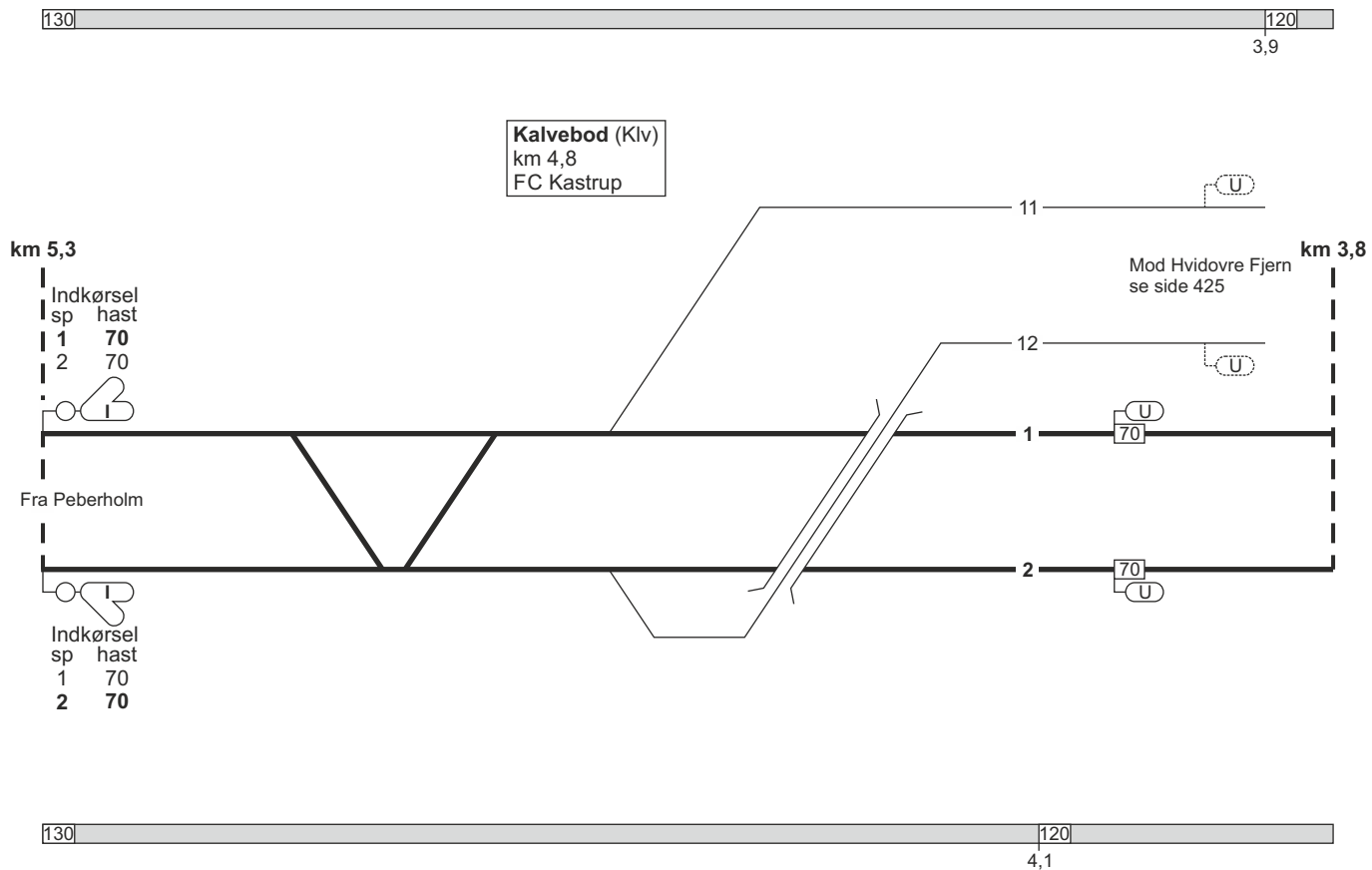






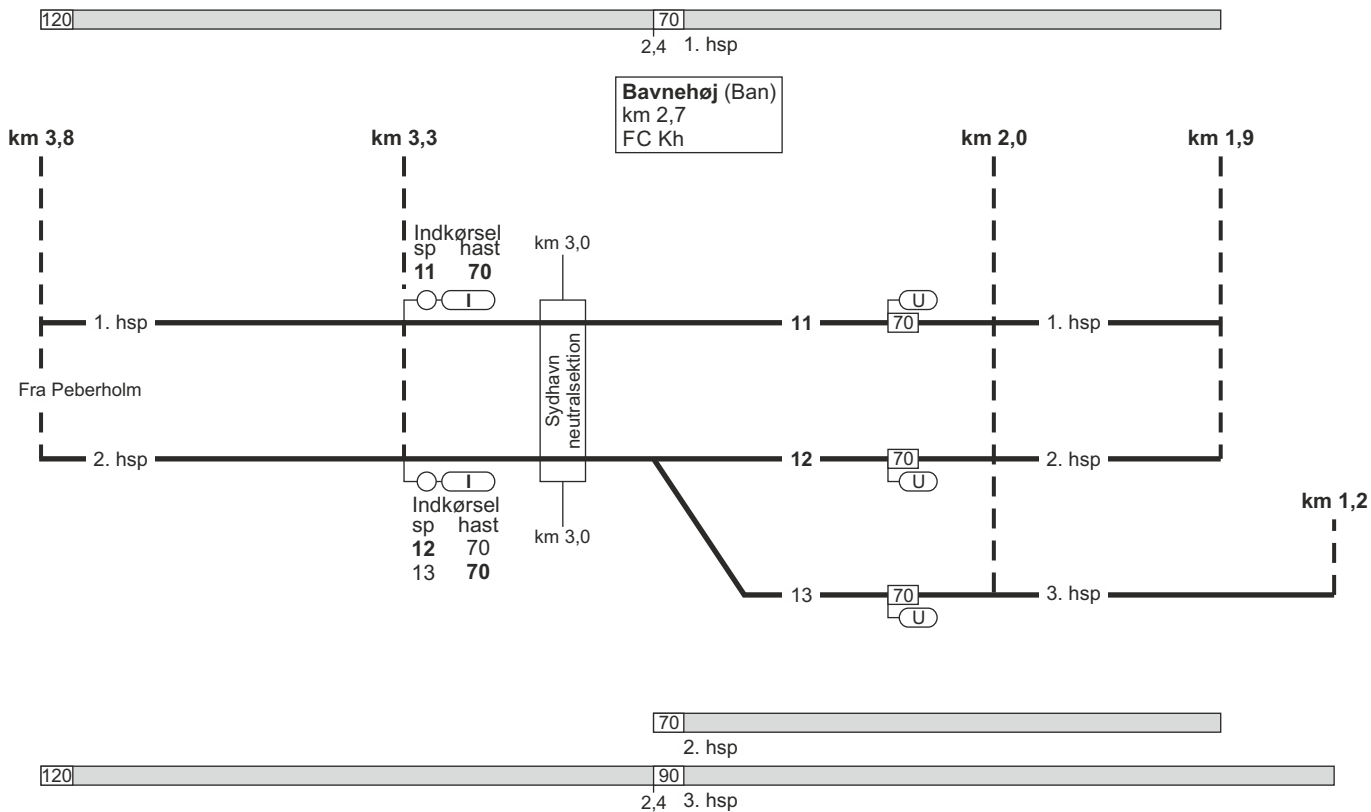
FC Glostrup
linjeblok
stigning L

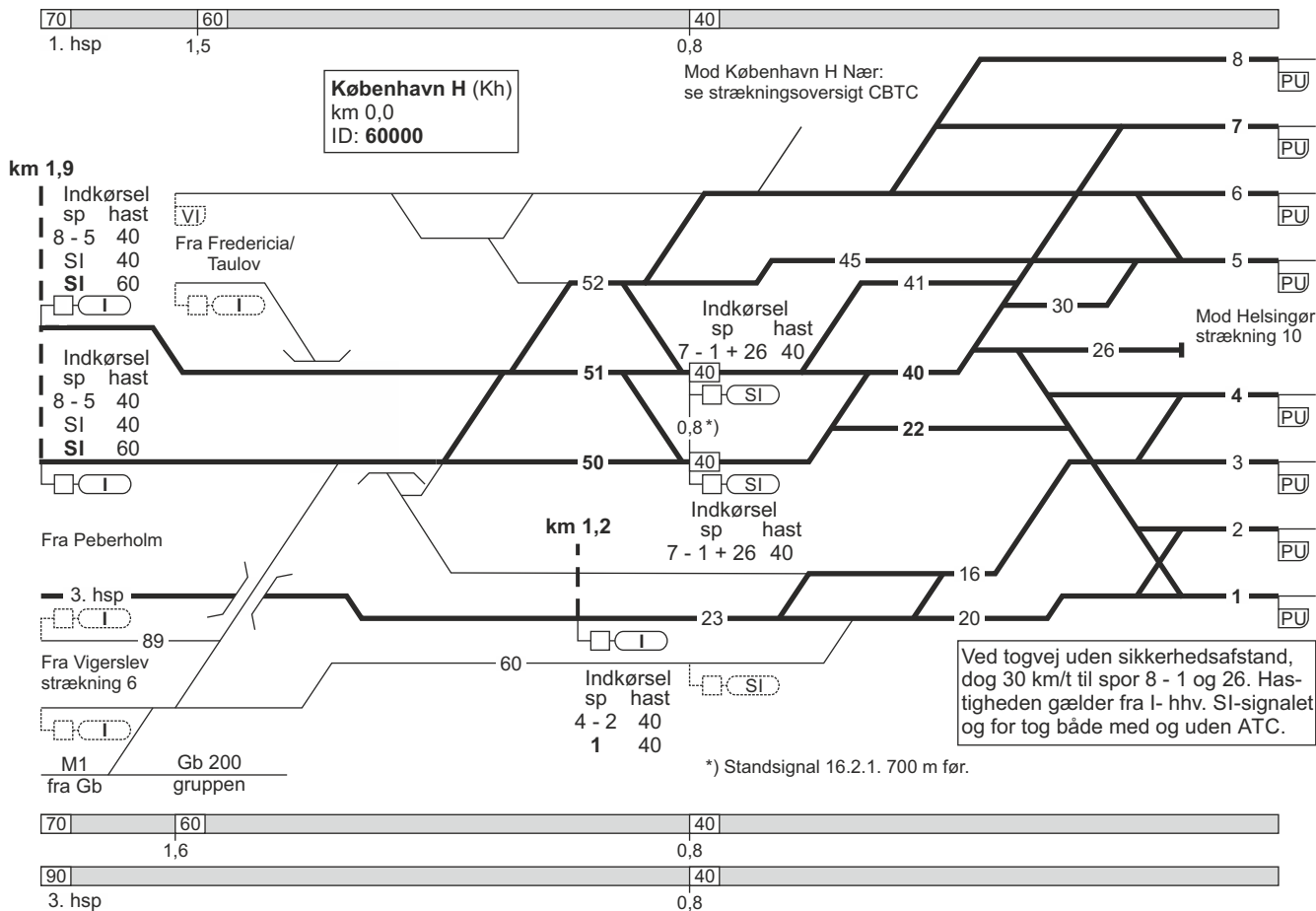




FC Kastrup
linjeblok / vekselspor
stigning B

FC Kastrup
linjeblok / vekselspor
stigning B





Togekspeditionssted 1	Togfølgestation 2	Sporbenyttelse 3	Standsningssted 4	Kmp/FC telefonnummer 5
København H.			<p>Spør 1-8: Tog fremført af diesellokomotiver standser med forreste køretøj i røgåbningen. Ved forspandskørsel dog med bageste lokomotiv i røgåbningen.</p> <p>Passagertog der ankommer på hverdage i tidsrummet kl 02.00 - 04.30 og på søn - og helligedage i tidsrummet kl. 02.00 - 05.30, skal, uanset toglængde standse ud for «200-metermærket» (SR-mærke 17.20.).</p>	<p>Kmp: 82 34 12 14 eller 82 34 26 12</p> <p>GSM-R: 81 99 12 00</p> <p>FC Østerport: Kh (ekskl.) - Klv - Phm (ekskl.) 82 34 61 43</p> <p>GSM-R: 81 99 12 03</p> <p>FC Glostrup: Hif (ekskl.) - Klv (ekskl.) 82 34 18 80</p> <p>GSM-R: 81 99 12 01</p>

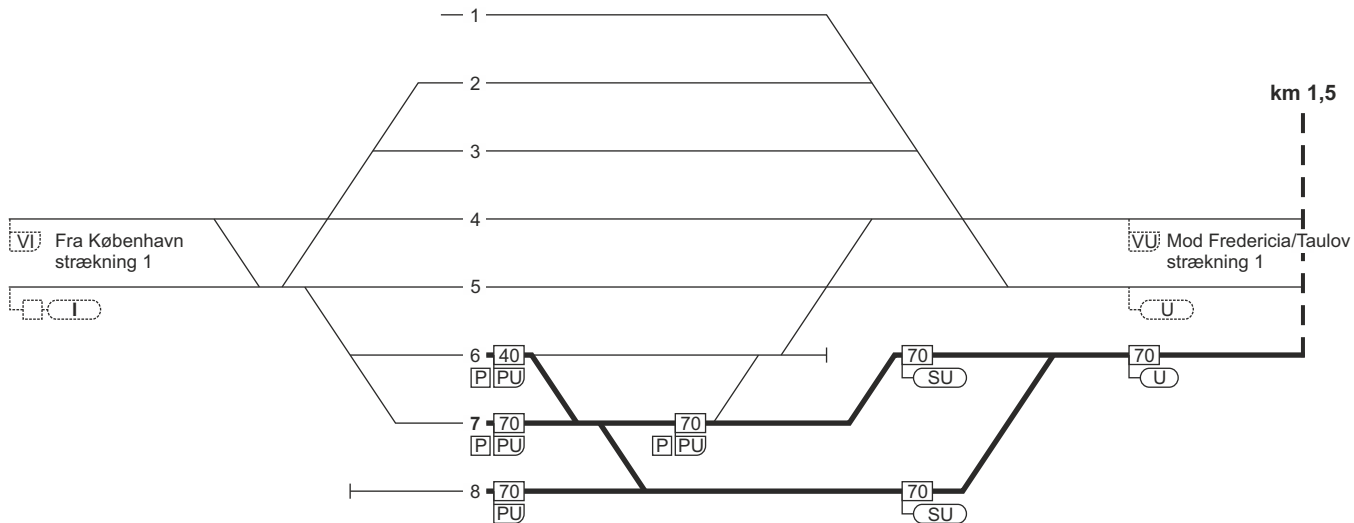
Togekspeditionssted 1	Togfølgestation 2	Sporbenyttelse 3	Standingssted 4	Kmp/FC telefonnummer 5
Københavns Lufthavn Kastrup			Spør 1 og 2: Tog fra Kalvebod som efter ankomst skal bortrangeres, skal køre helt frem til «SR-mærke» (SR-mærke 17.18). Ved signalgivning «Kør» til «Togvej uden sikkerhedsafstand» fra SI-signal skal tog køre helt frem til togvejens endepunkt.	FC Kastrup: Kh (ekskl.) - Klv - Phm (ekskl.) 82 34 61 43 GSM-R: 81 99 12 08

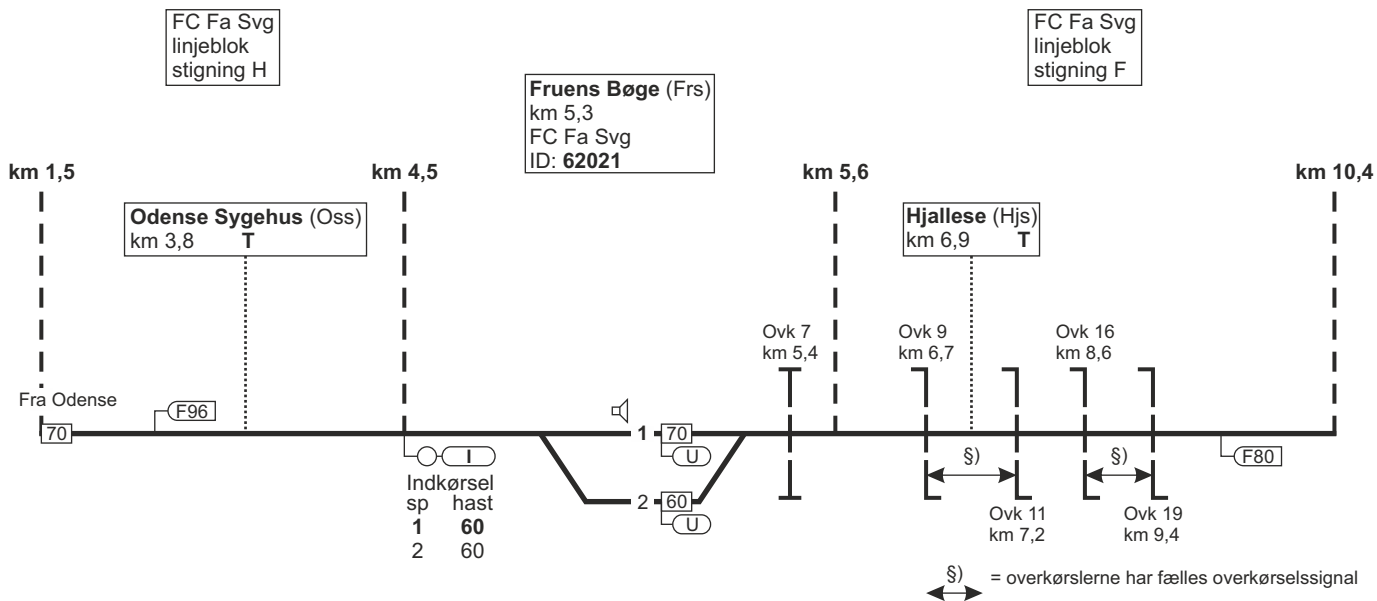
21. Odense - Svendborg

Strækningshastighed:

Delstrækning	Strækningshastighed (km/t)
Odense - Svendborg	120

Odense (Od)
 km 160,3
 overgangsstation
 ID: 66800

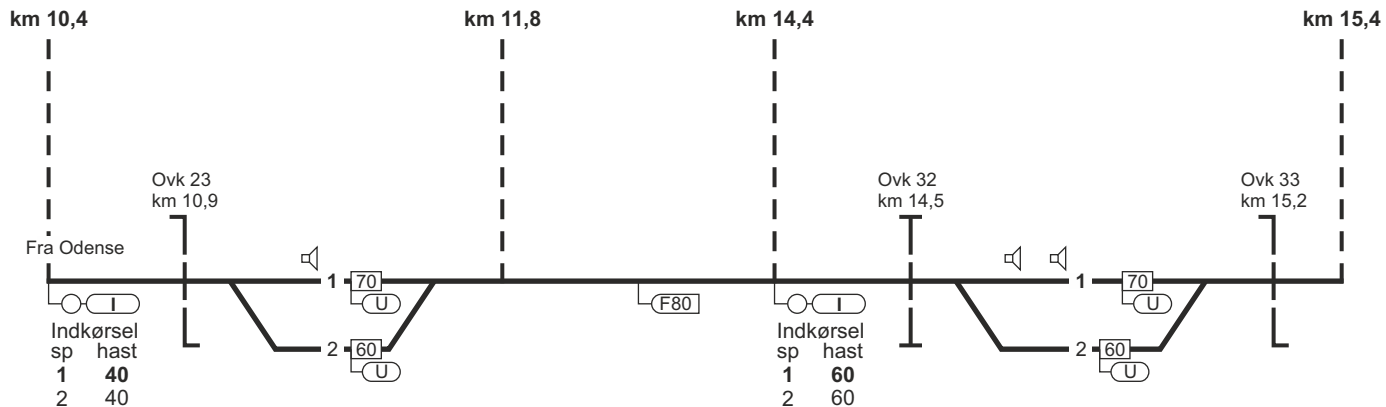




Højby (Høs)
 km 11,0
 FC Fa Svg


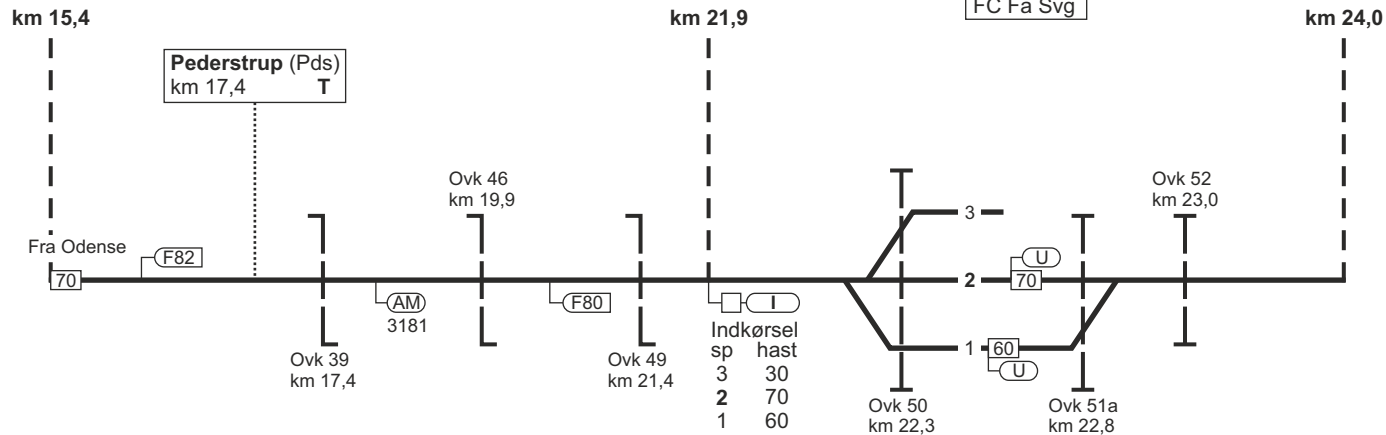
FC Fa Svg
 linjeblok
 stigning F

Årslev (Ås)
 km 14,9
 FC Fa Svg



FC Fa Svg
linjeblok
stigning F

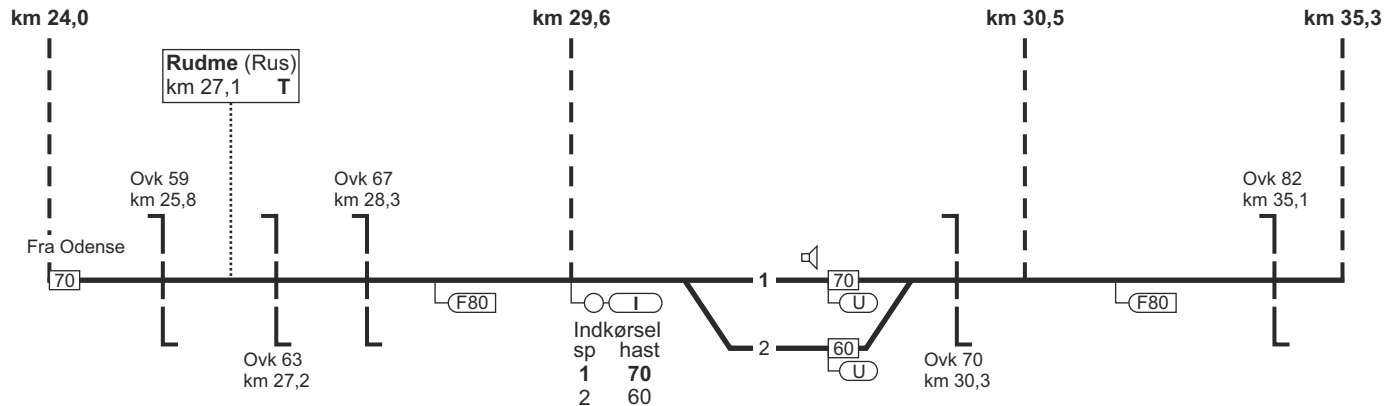
Ringe (Re)
km 22,4
FC Fa Svg



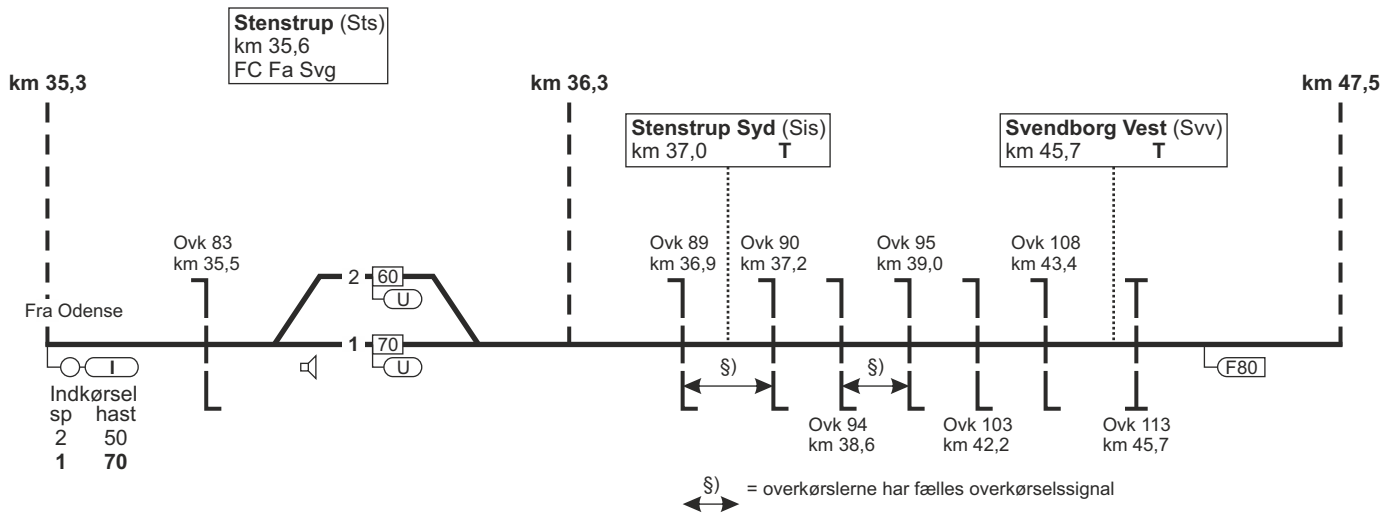
FC Fa Svg
linjeblok
stigning F

Kværndrup (Kvs)
km 30,2
FC Fa Svg

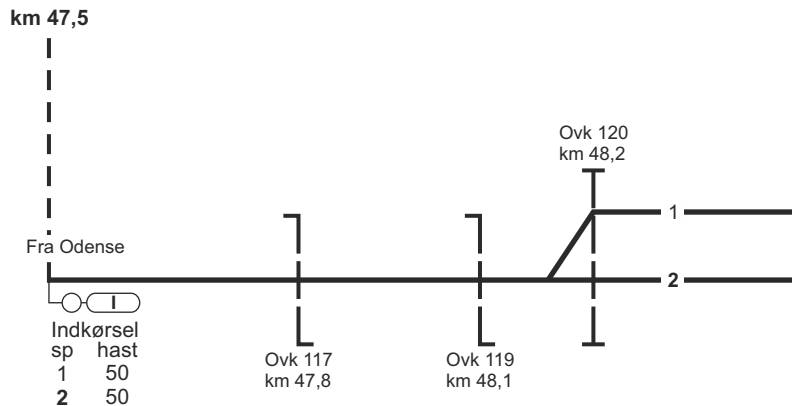
FC Fa Svg
linjeblok
stigning G



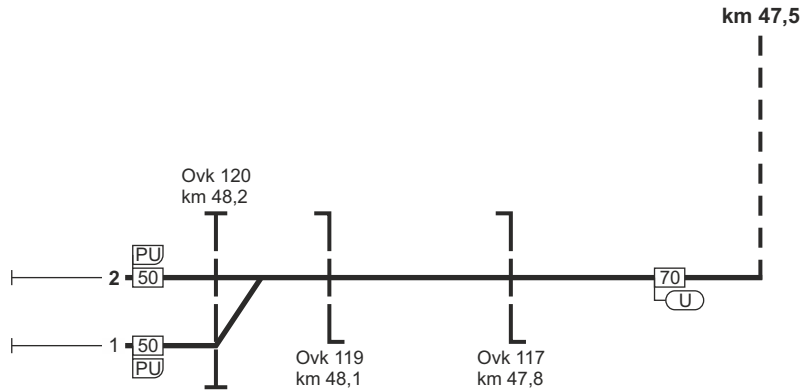
FC Fa Svg
linjeblok
stigning F



Svendborg (Svg)
 km 48,2
 FC Fa Svg

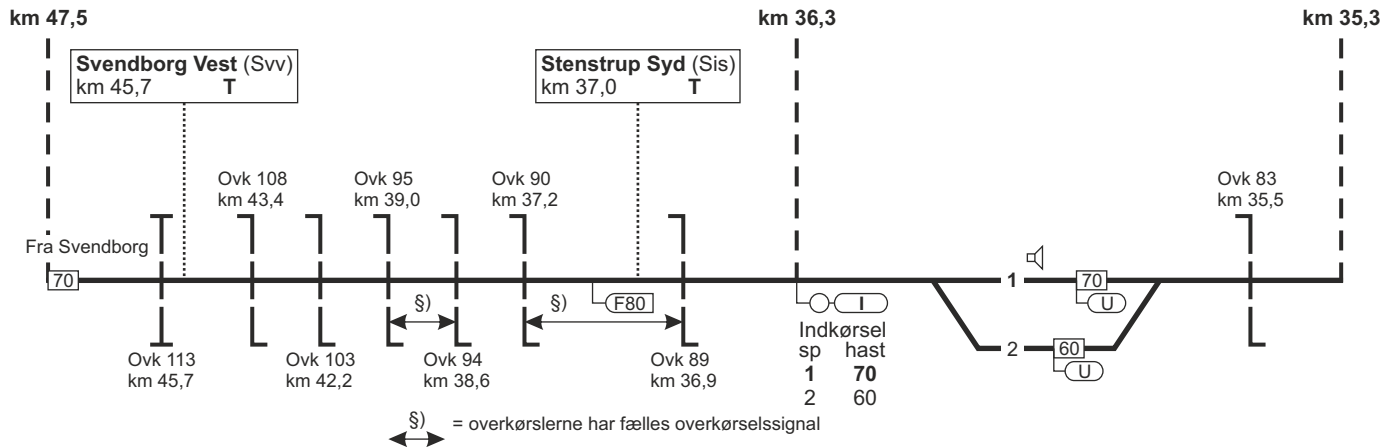


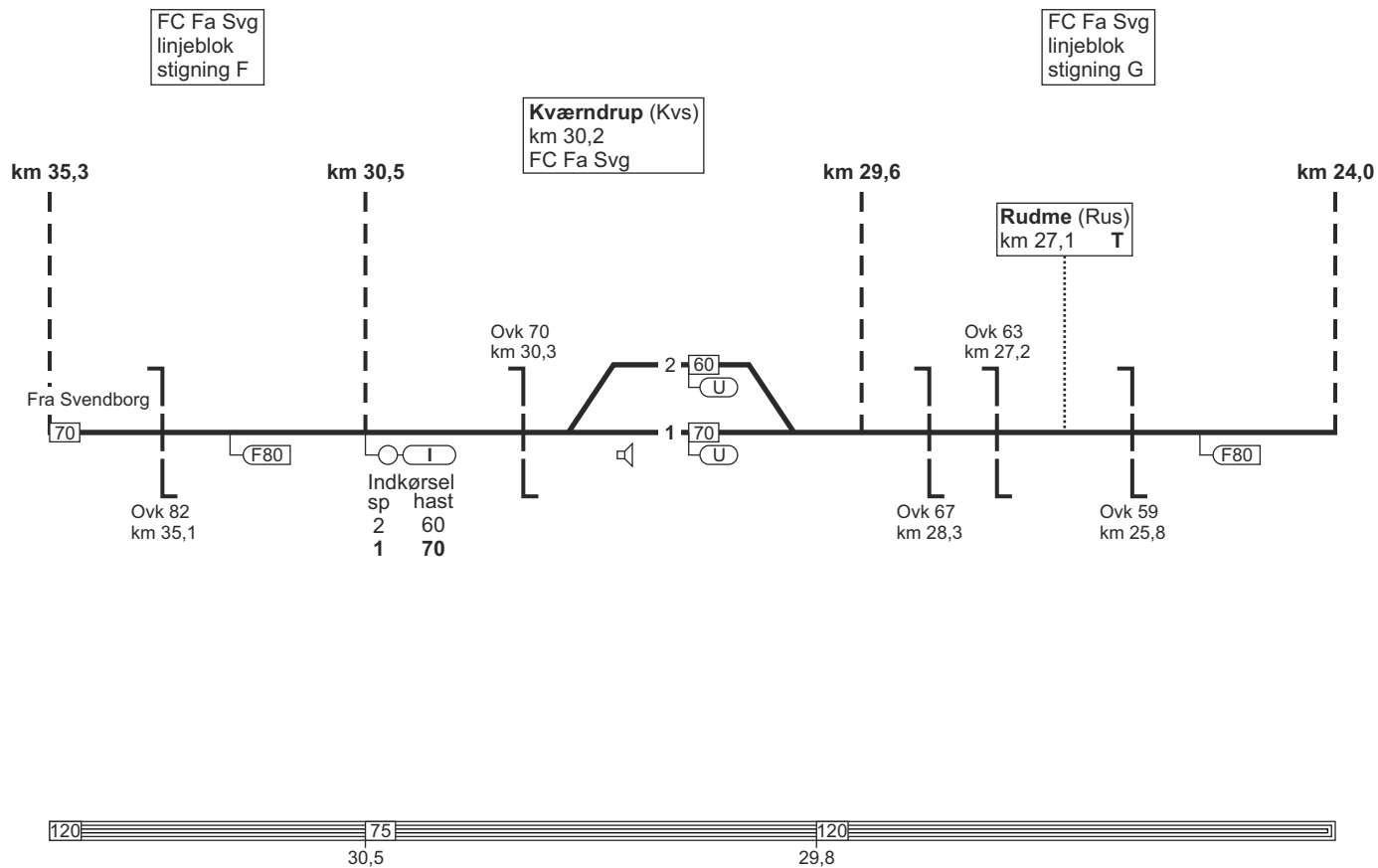
Svendborg (Svg)
 km 48,2
 FC Fa Svg



FC Fa Svg
linjeblok
stigning F

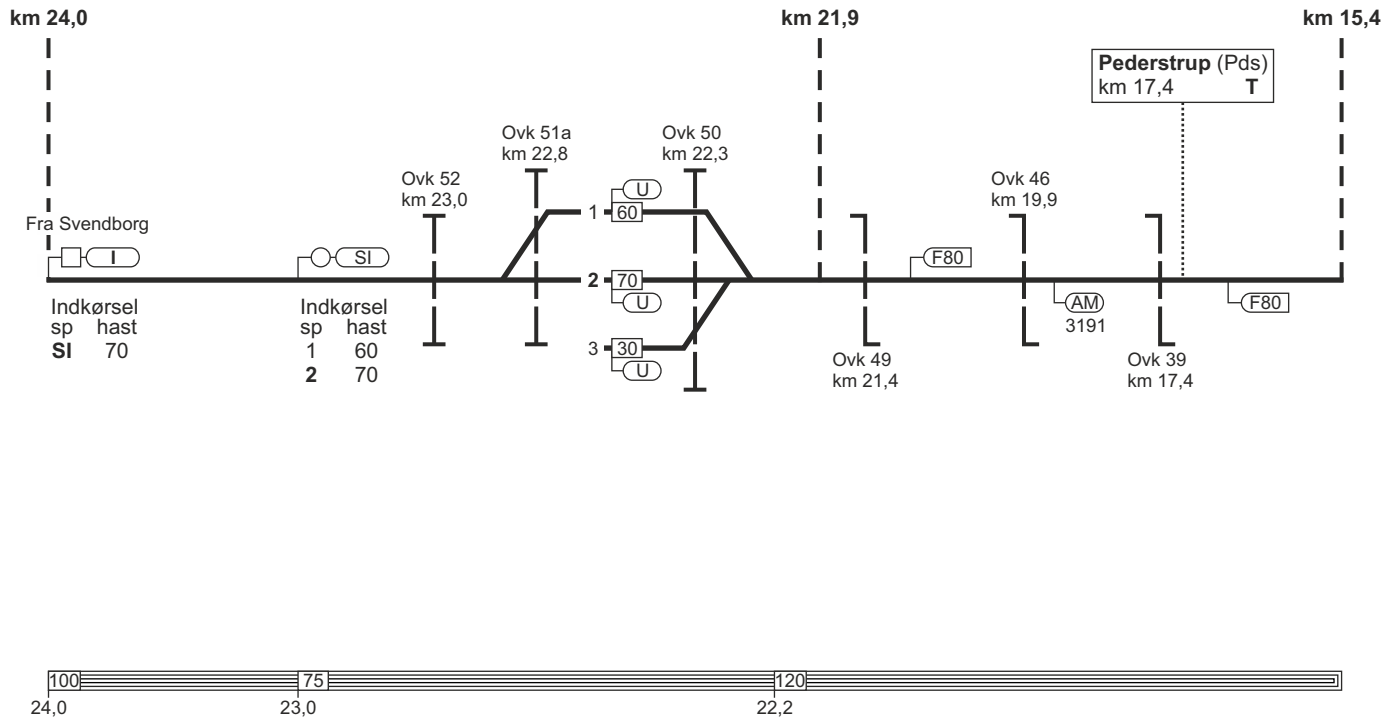
Stenstrup (Sts)
km 35,6
FC Fa Svg





Ringe (Re)
 km 22,4
 FC Fa Svg

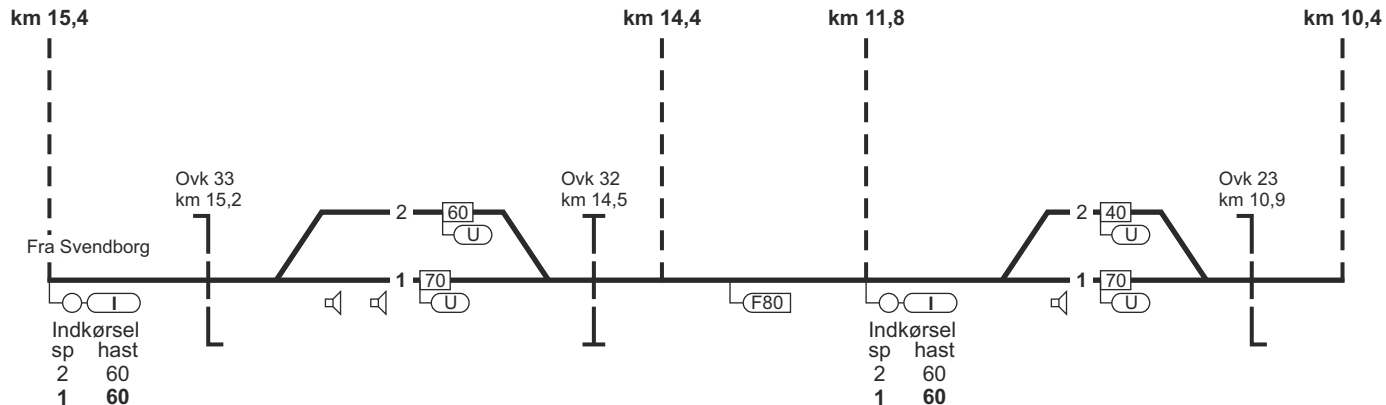
FC Fa Svg
 linjeblok
 stigning L

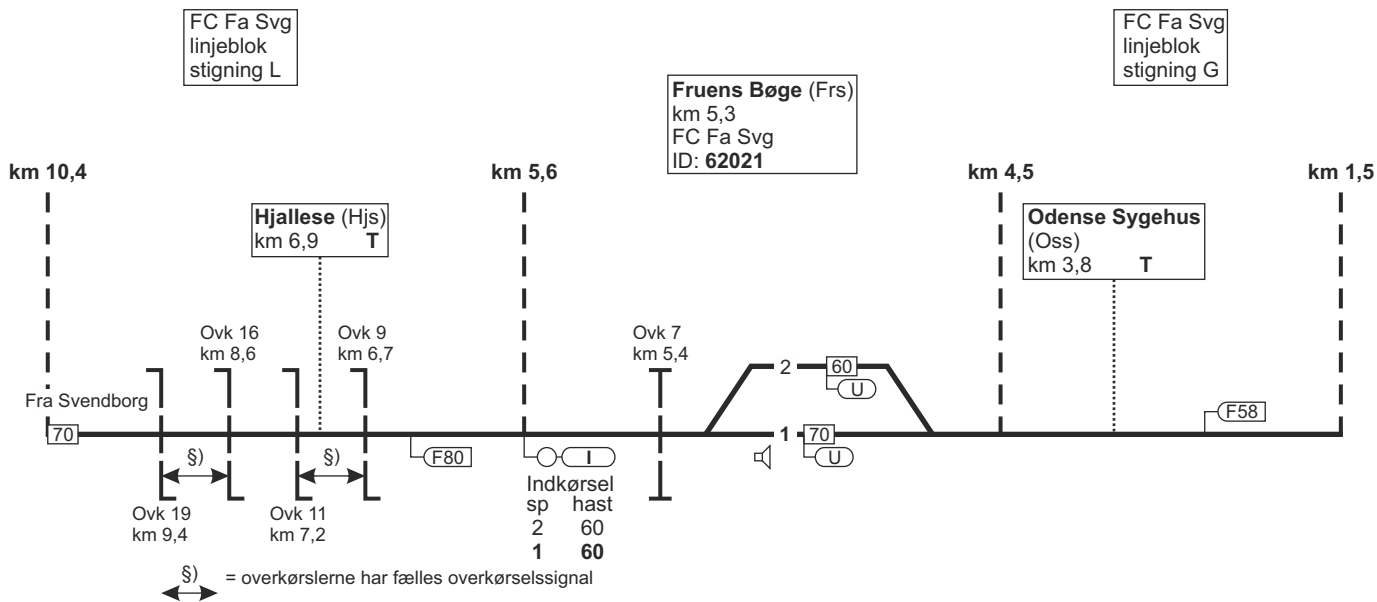


Årslev (Ås)
 km 14,9
 FC Fa Svg

FC Fa Svg
 linjeblok
 stigning L

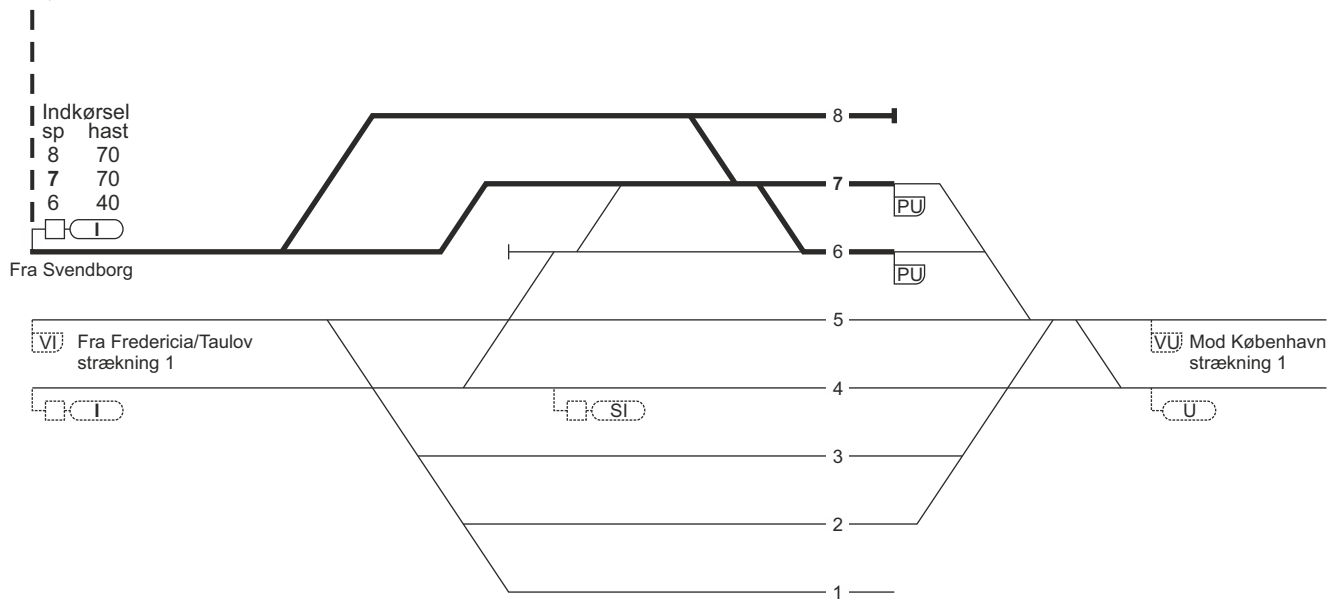
Højby (Høs)
 km 11,0
 FC Fa Svg





Odense (Od)
 km 160,3
 overgangsstation
 ID: 66800

km 1,5



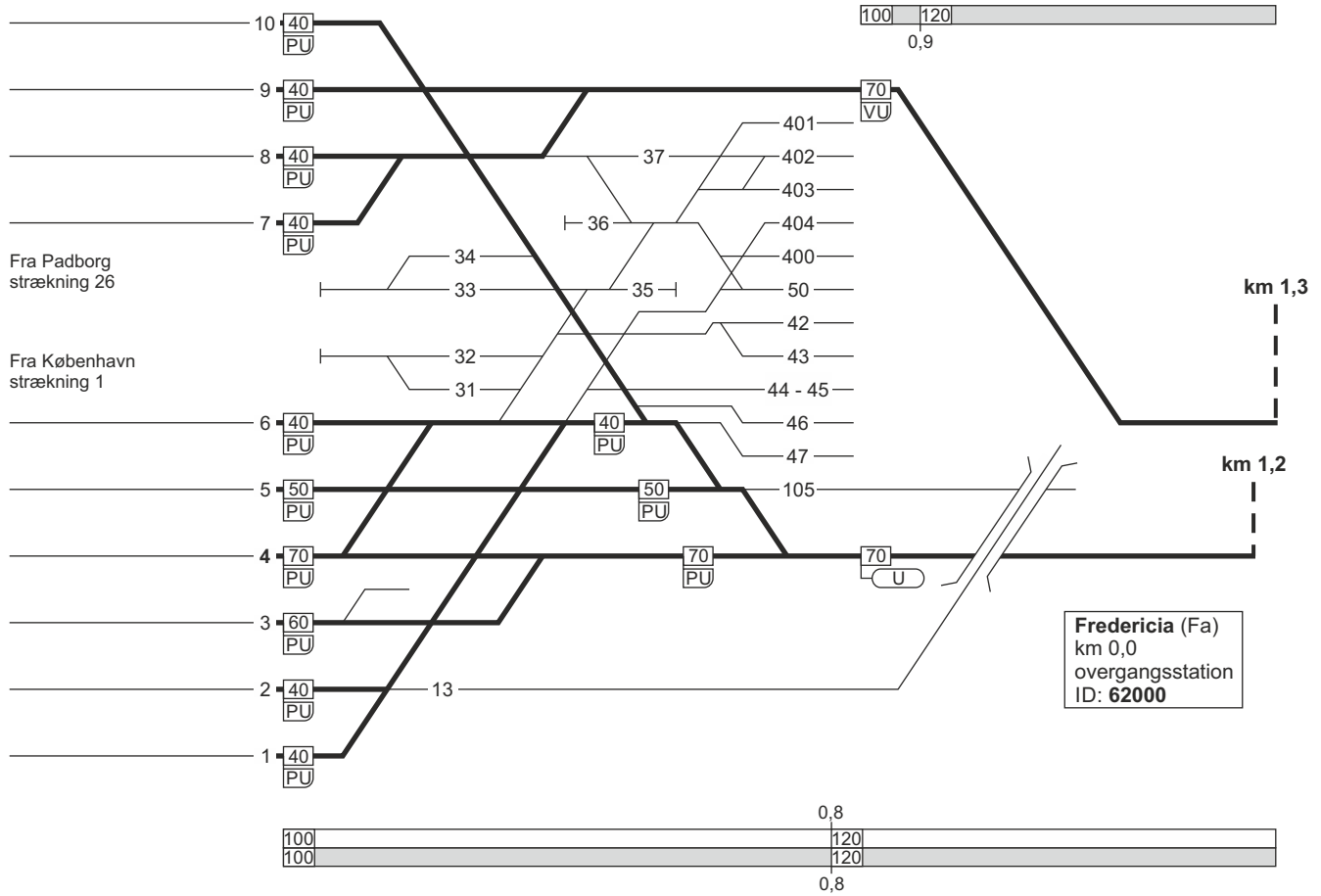
90

1,5

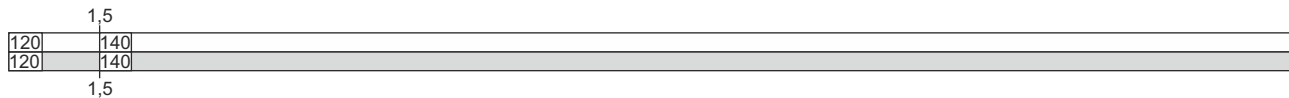
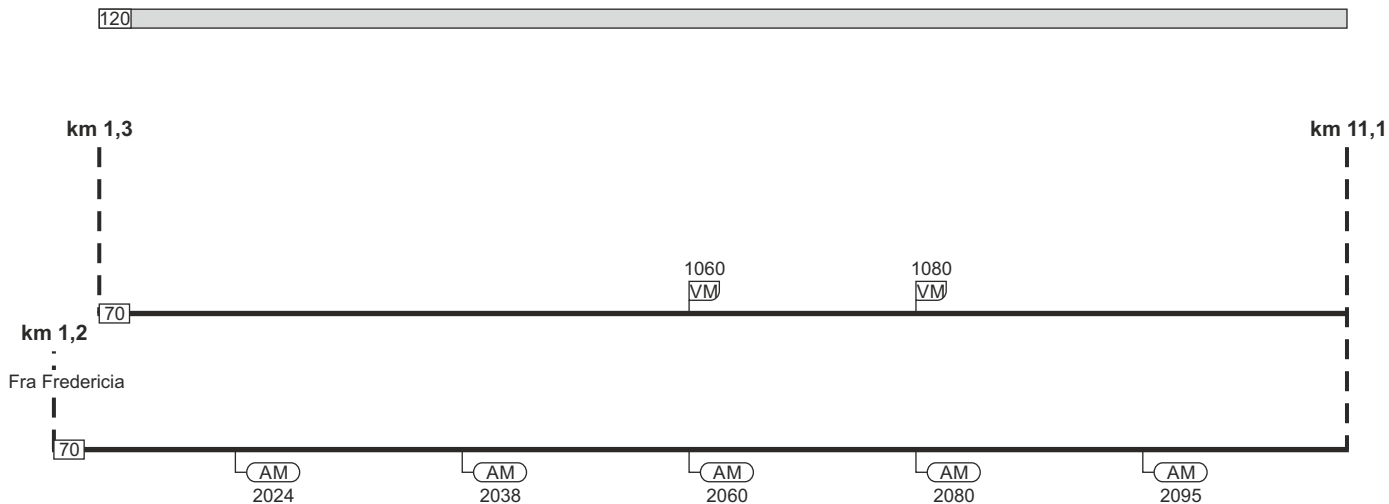
Togekspeditionssted 1	Togfølgestation 2	Sporbenyttelse 3	Standsningssted 4	Kmp/FC telefonnummer 5
Odense				Kmp: 82 20 11 11 eller 82 20 11 57 GSM-R: 81 99 12 68
Fredericia				FC: Od (ekskl.) - Svg 82 27 25 12 GSM-R: 81 99 12 22

23. Fredericia - Aarhus H**Strækningshastighed:**

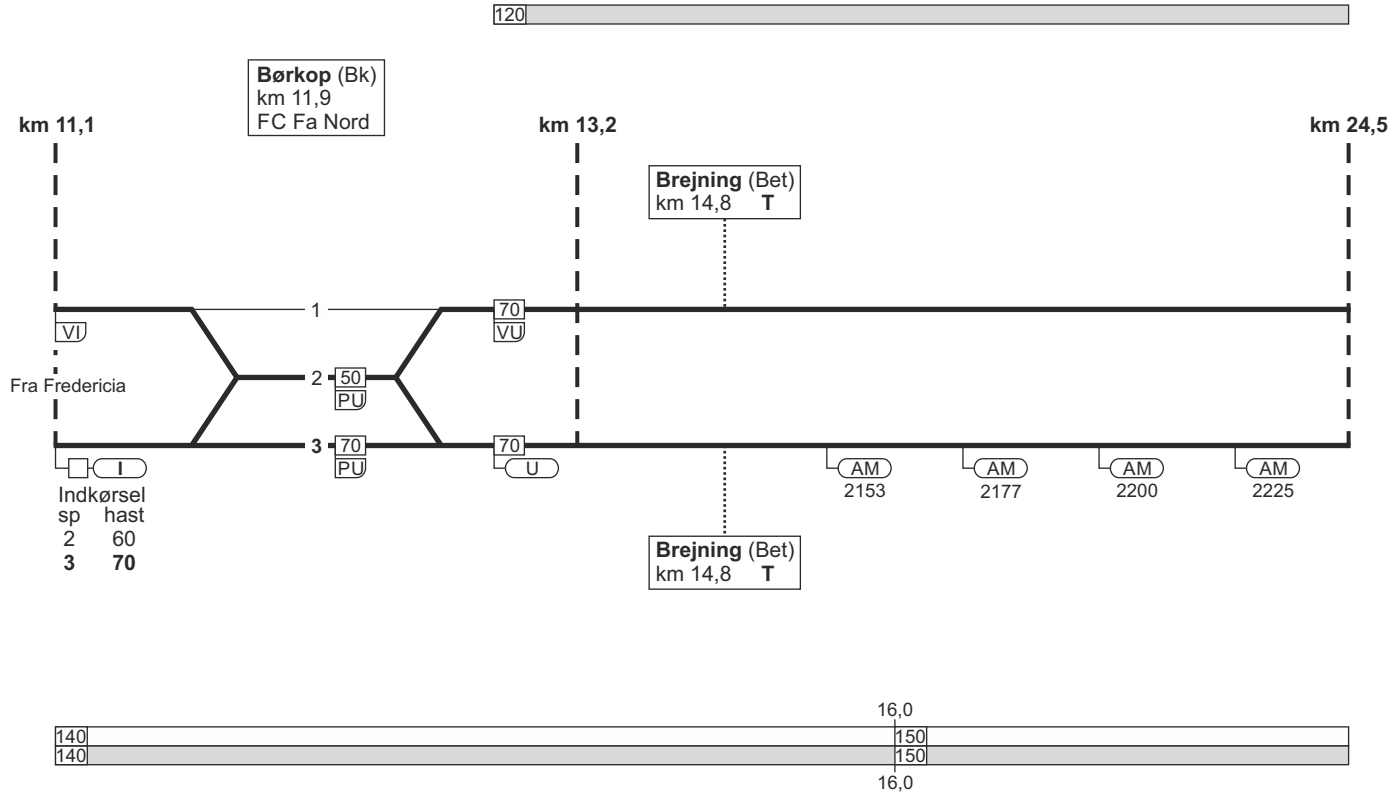
Delstrækning	Strækningshastighed (km/t)
Fredericia - Vejle	160
Vejle - Horsens	180
Horsens - Aarhus H	160



FC Fa Nord
linjeblok
stigning H

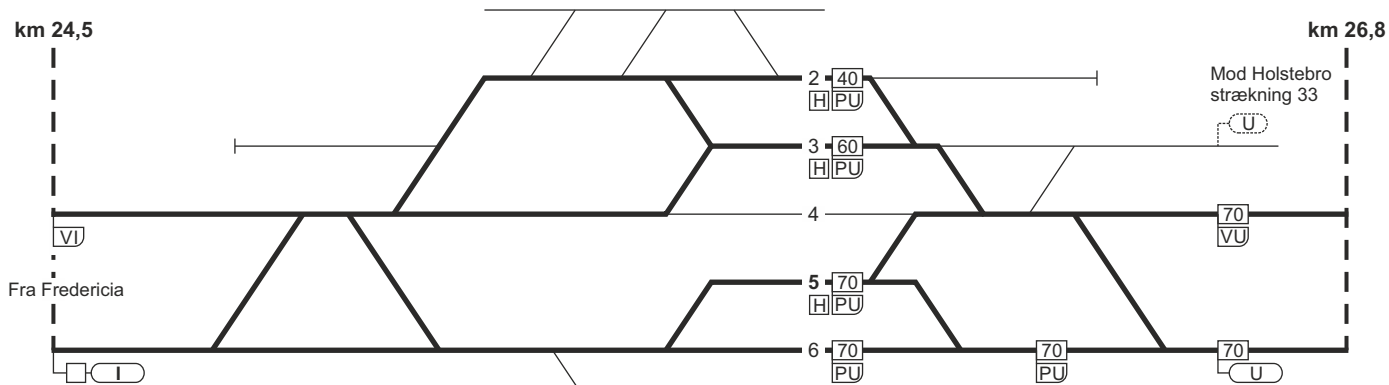


FC Fa Nord
linjeblok
stigning L



Vejle (Vj) km 25,7
 overgangsstation
 FC Fa Nord
 ID: 67700

80

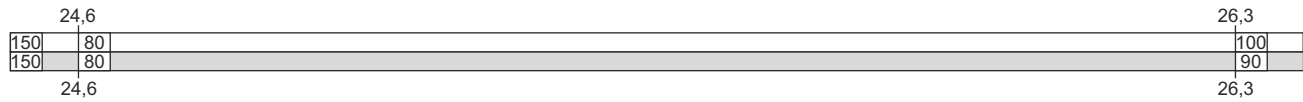


Fra Fredericia

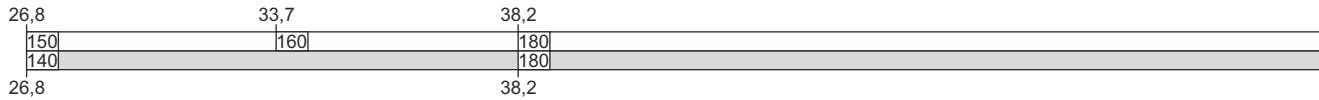
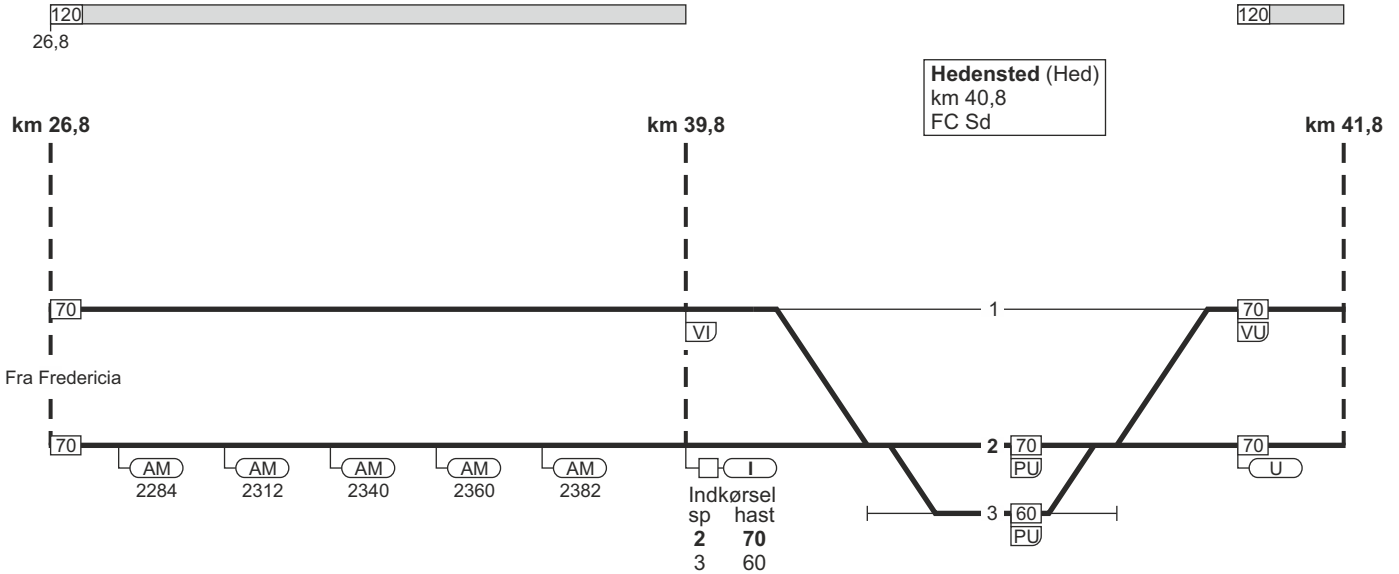
Mod Holstebro
 strækning 33

Indkørsel

sp	hast
2	40
3	60
5	70
6	70


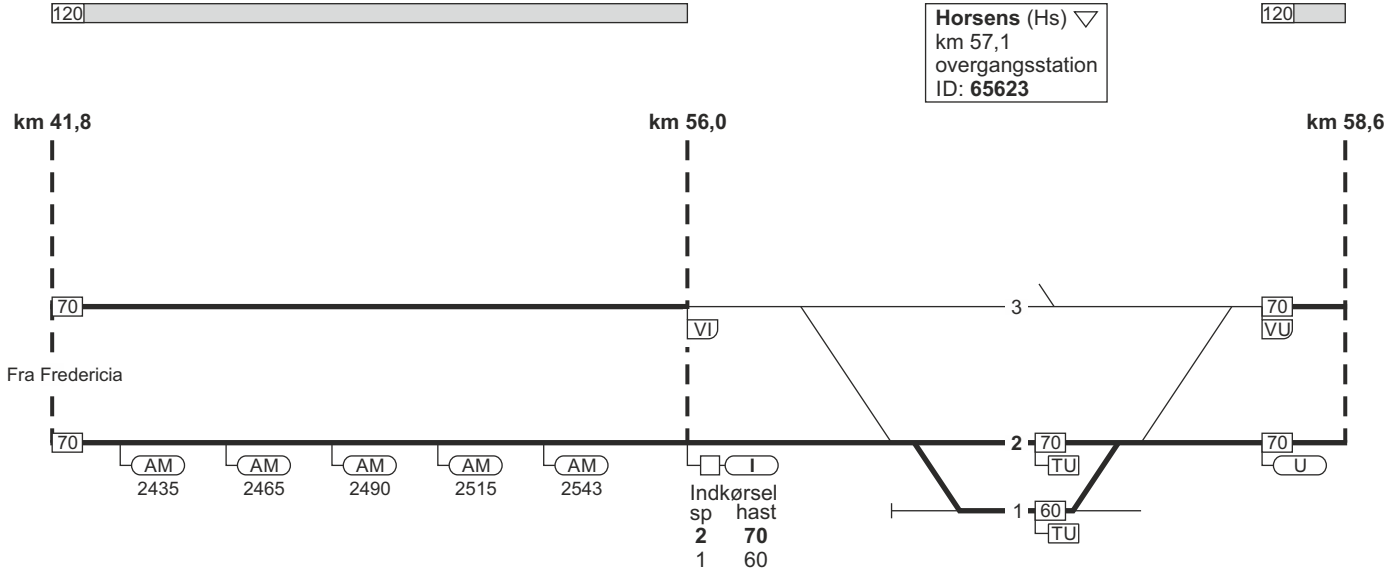


FC Sd
linjeblok
stigning G



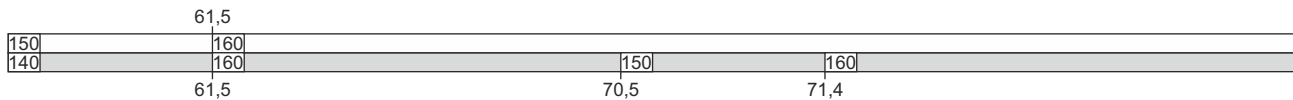
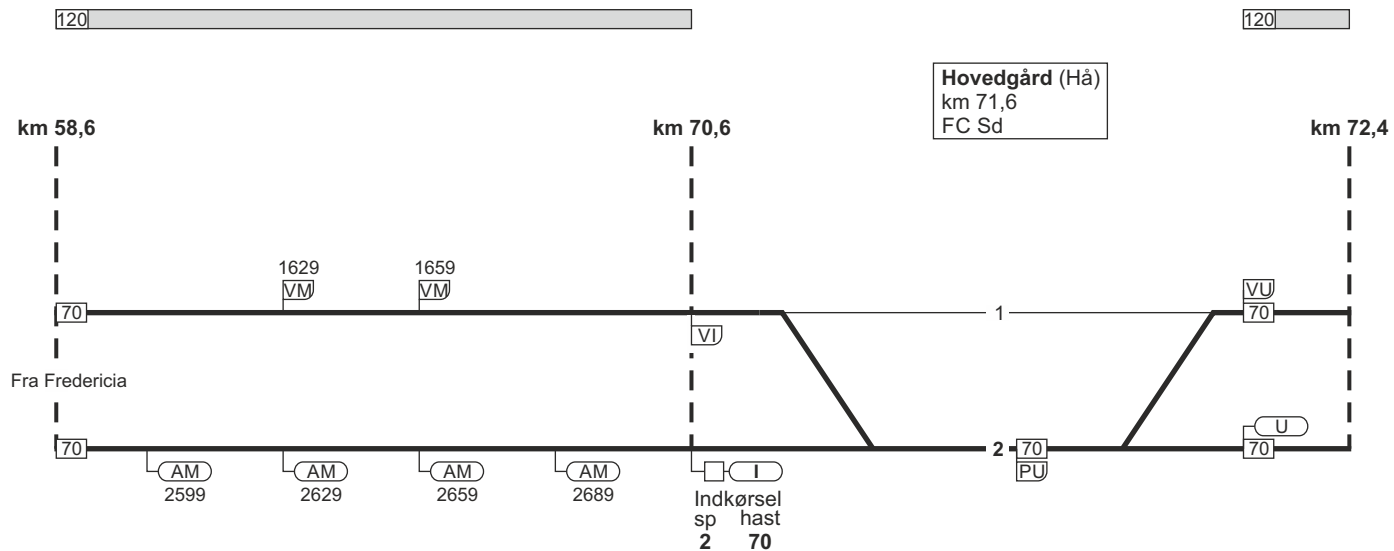
FC Sd
linjeblok
stigning L

Horsens (Hs) ▽
km 57,1
overgangsstation
ID: 65623

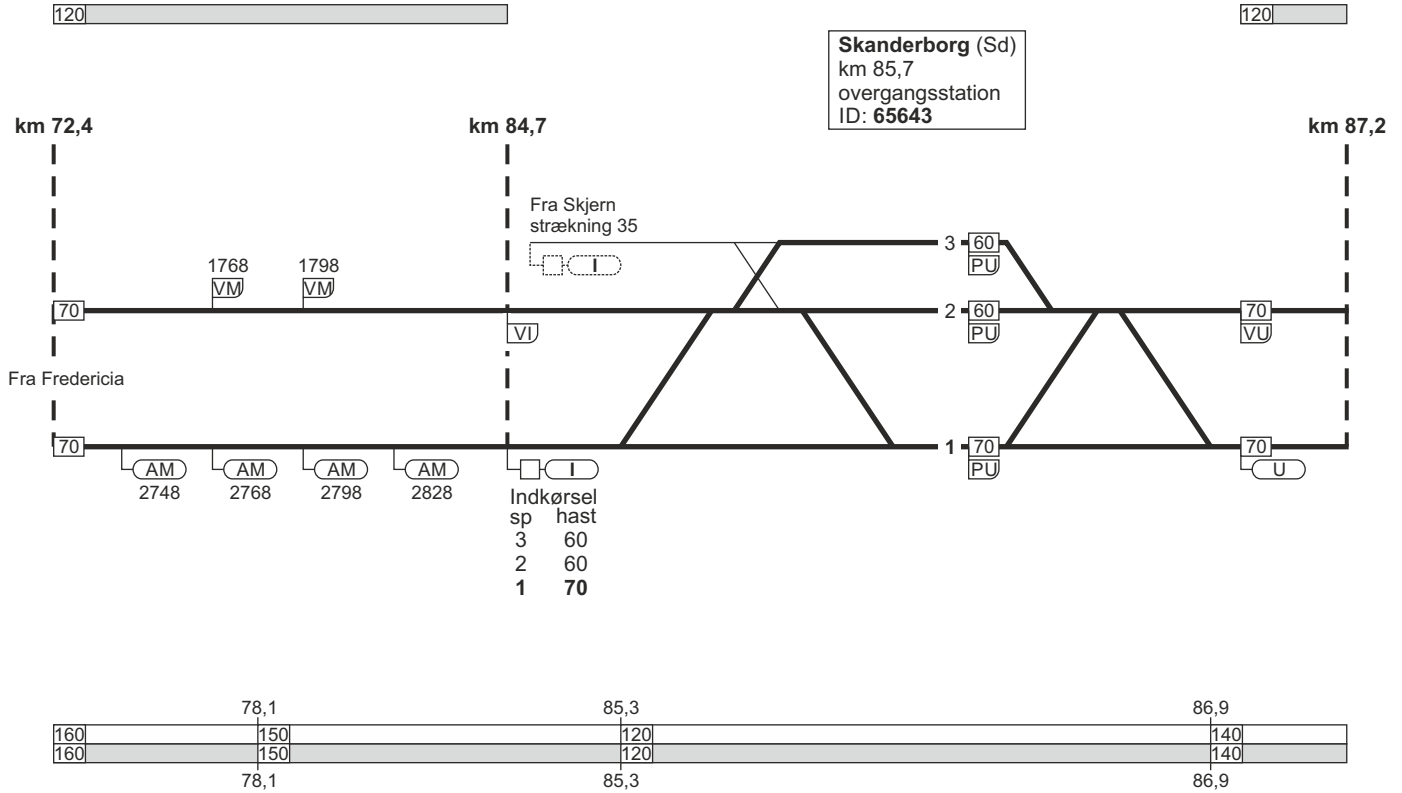


FC Sd
linjeblok
stigning F

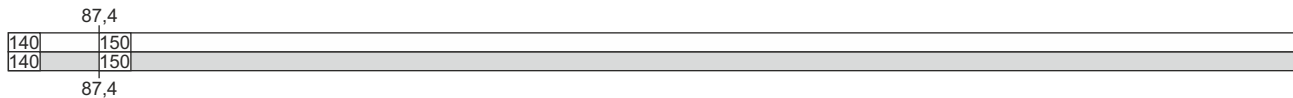
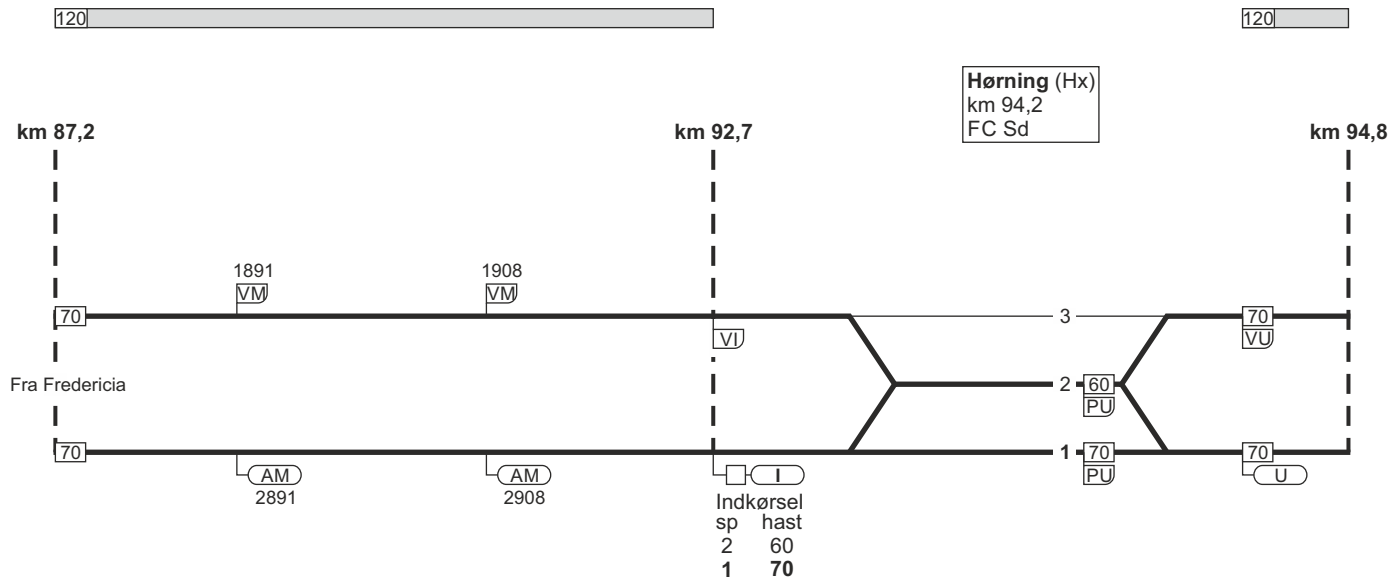
Hovedgård (Hå)
km 71,6
FC Sd



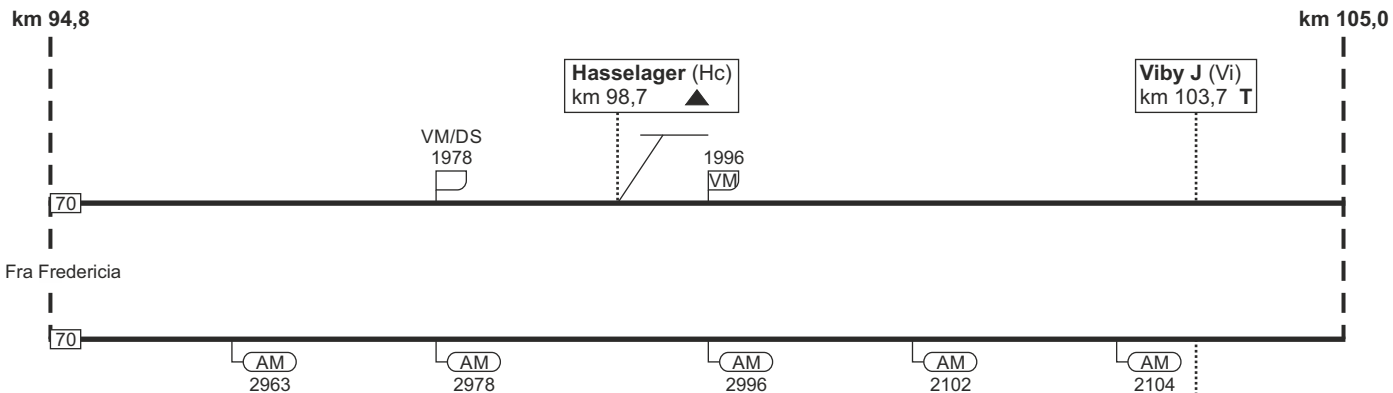
FC Sd
linjeblok
stigning F



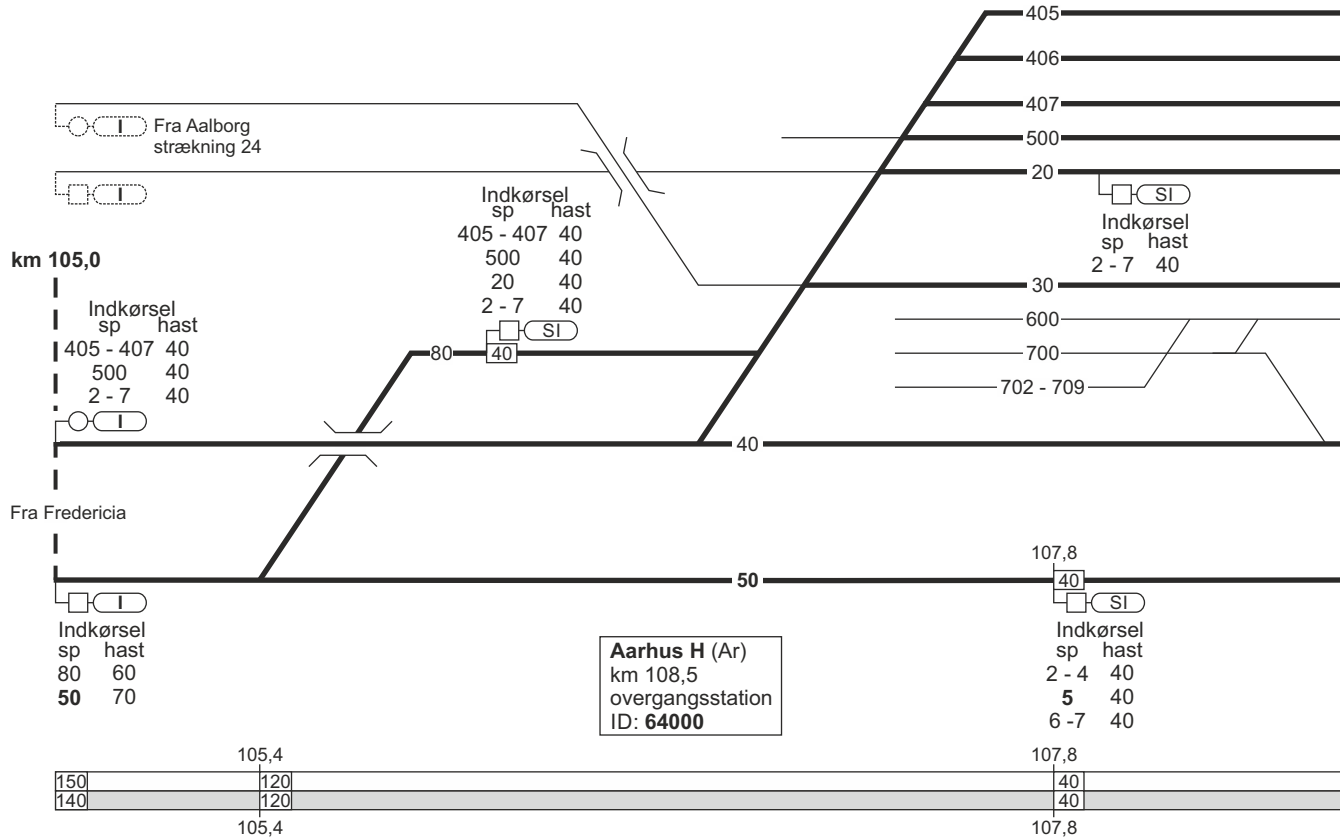
FC Sd
linjeblok
stigning H

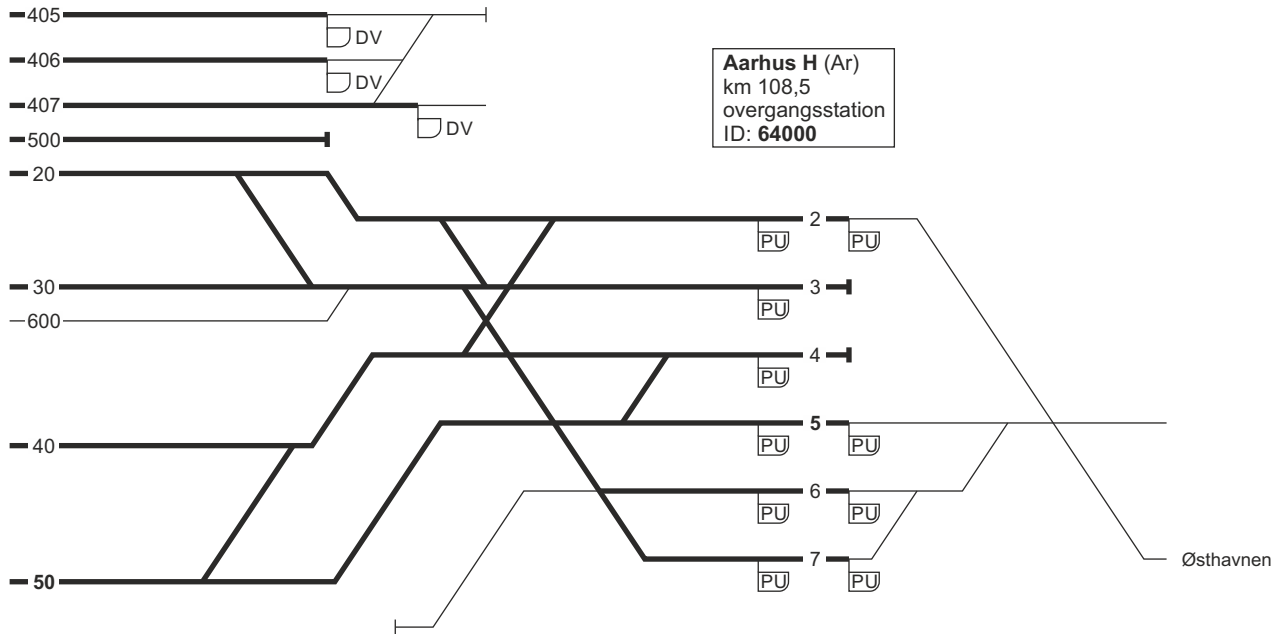


FC Sd
linjeblok
stigning H

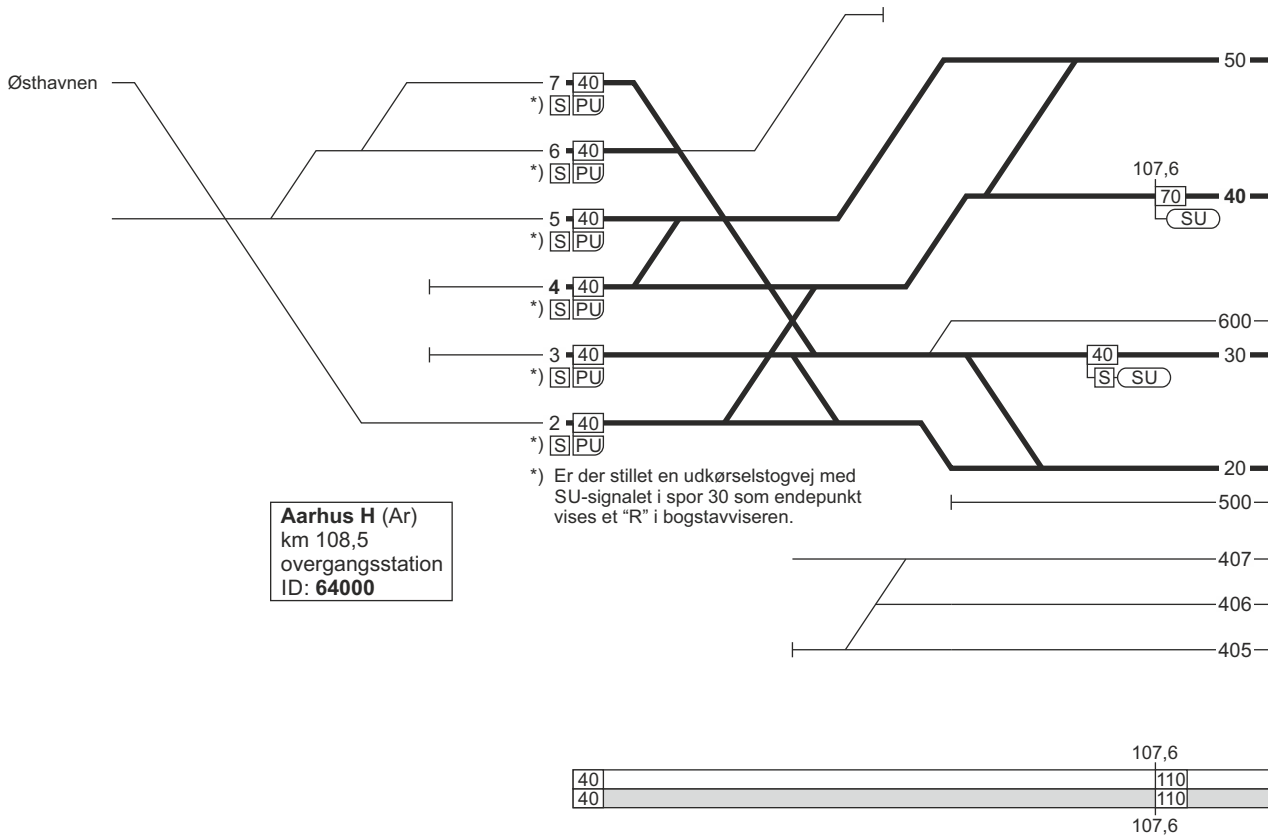


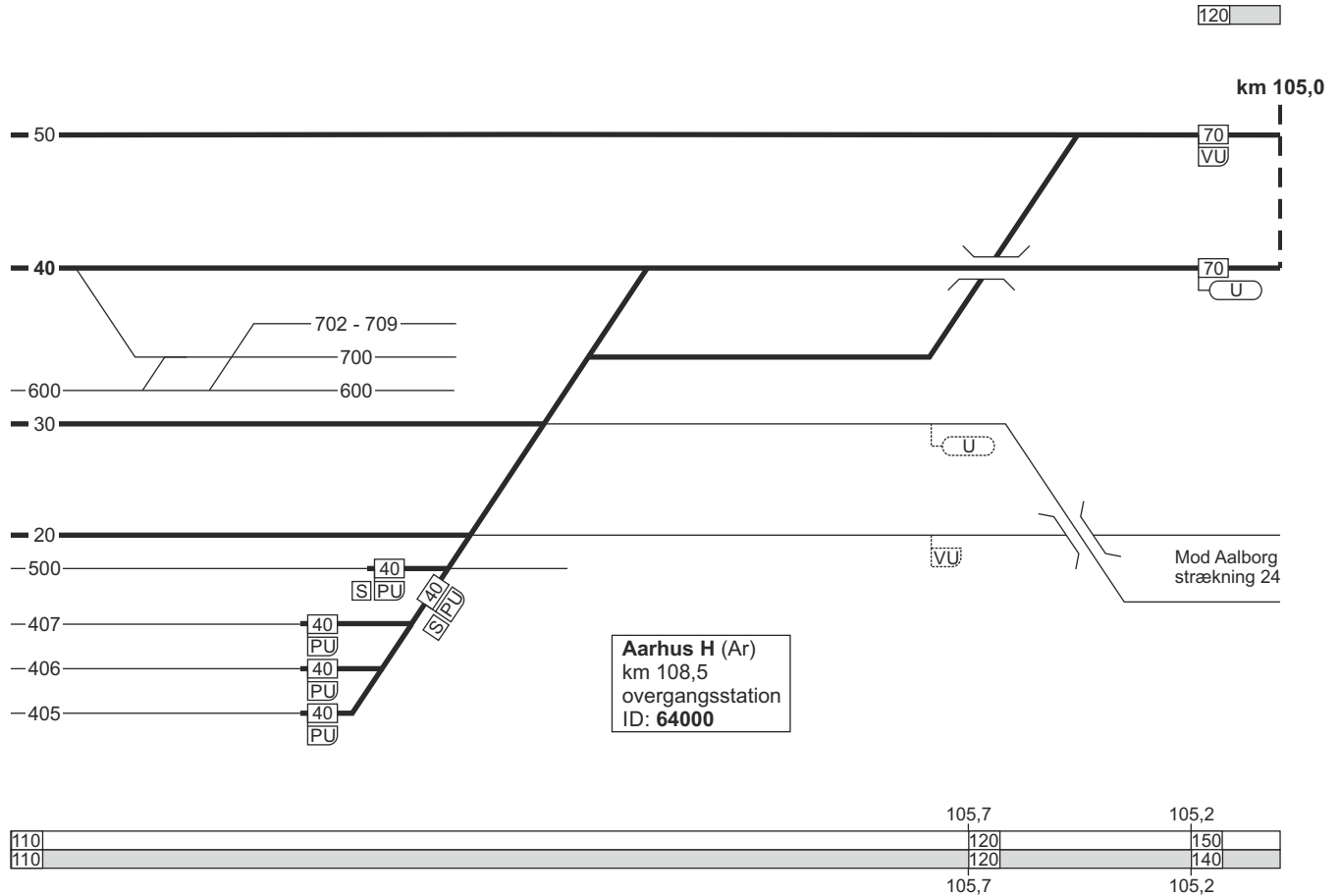
102,8



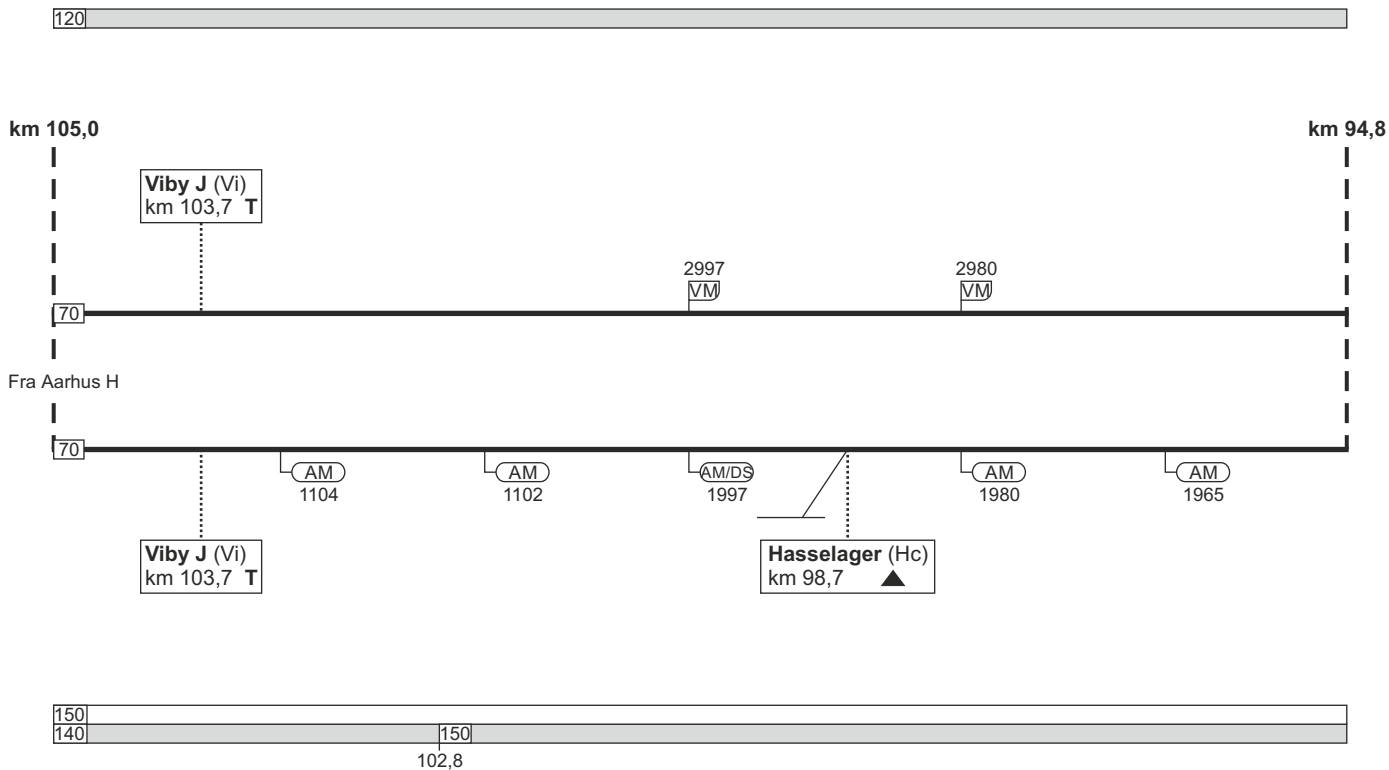


40	
40	

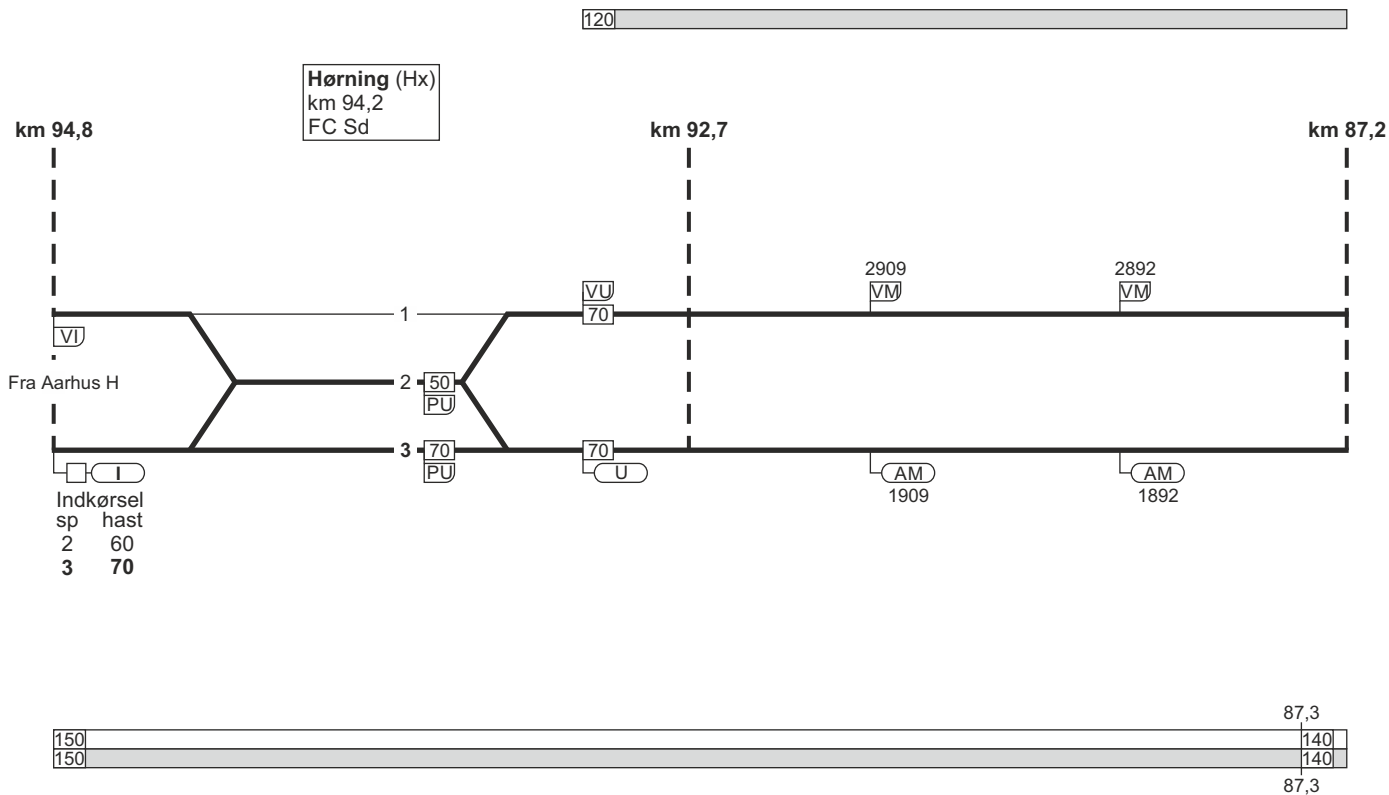




FC Sd
linjeblok
stigning F

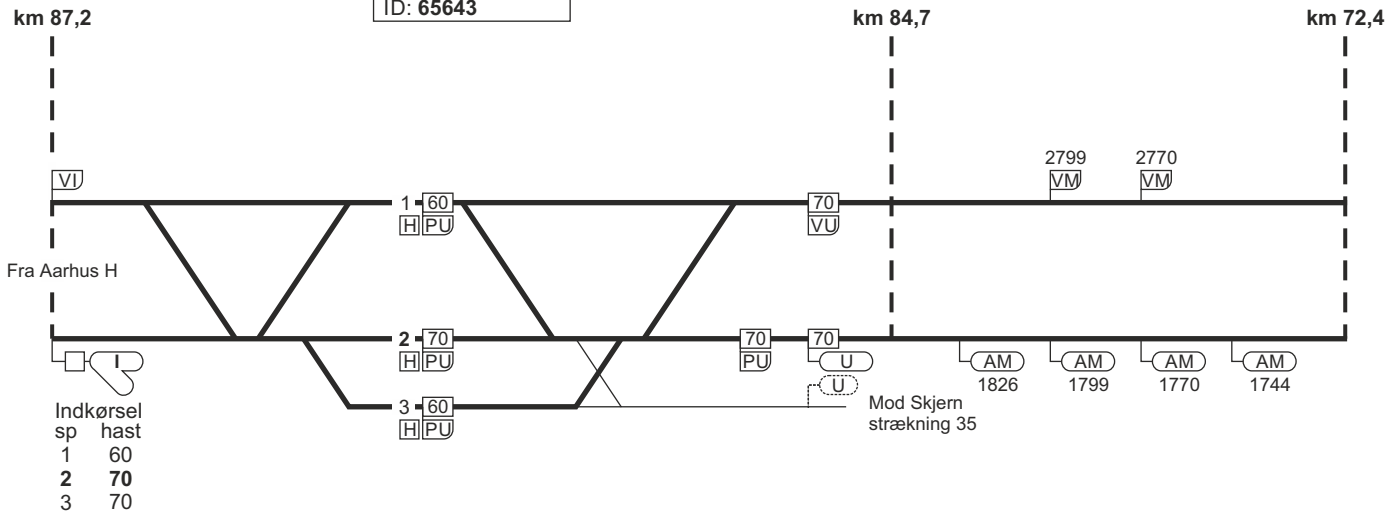


FC Sd
linjeblok
stigning H



FC Sd
linjeblok
stigning G

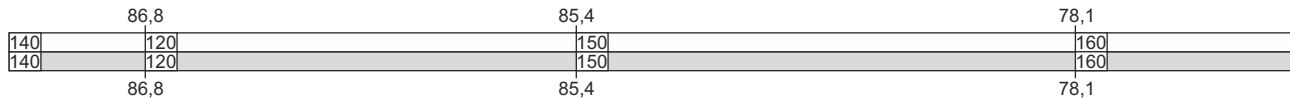
Skanderborg (Sd)
km 85,7
overgangsstation
ID: 65643



Fra Aarhus H

Indkørsel

sp	hast
1	60
2	70
3	70



FC Sd
linjeblok
stigning J



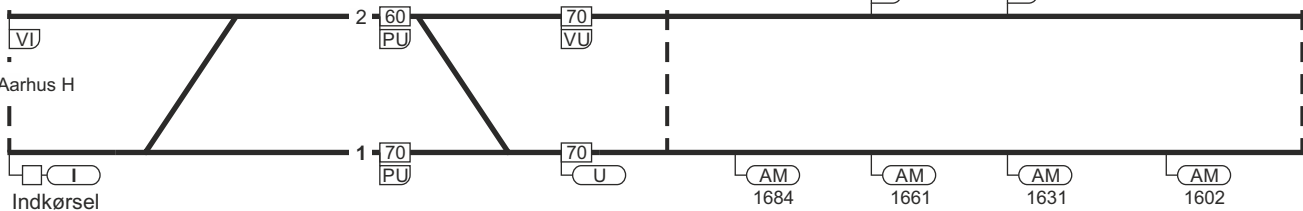
Hovedgård (Hå)
km 71,6
FC Sd

km 72,4

km 70,6

km 58,6

Fra Aarhus H



Indkørsel
sp hast
2 60
1 70

61,9



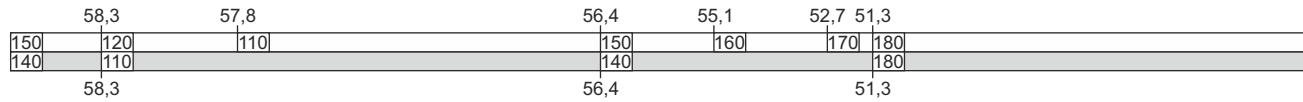
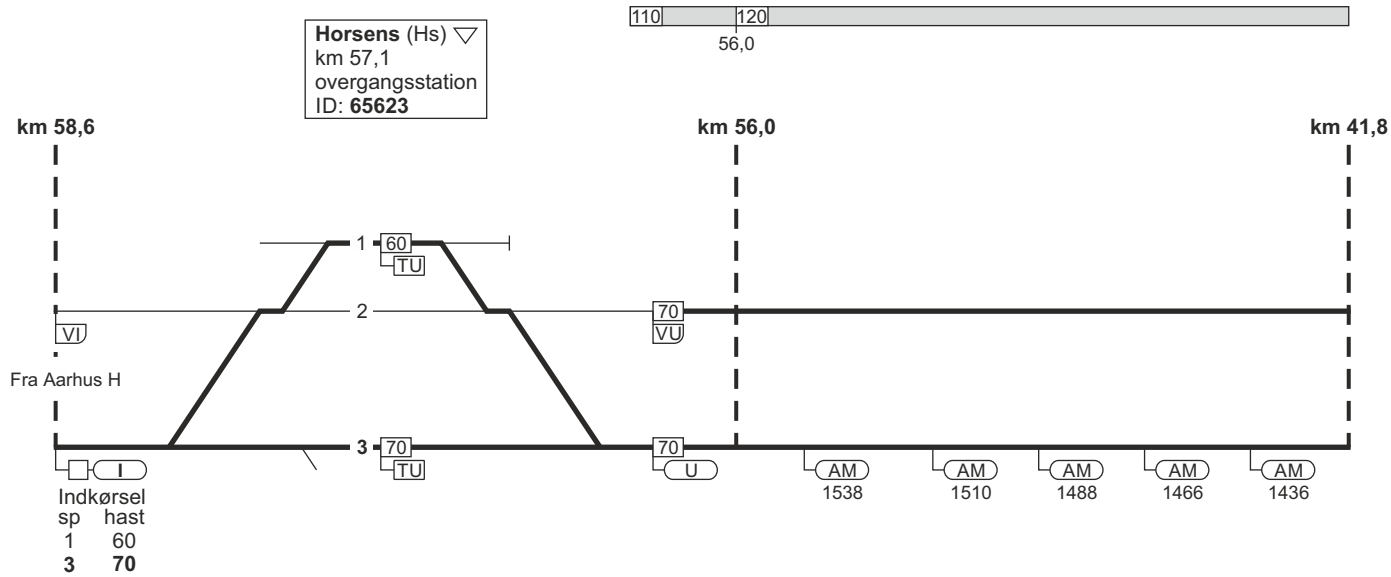
71,4

70,5

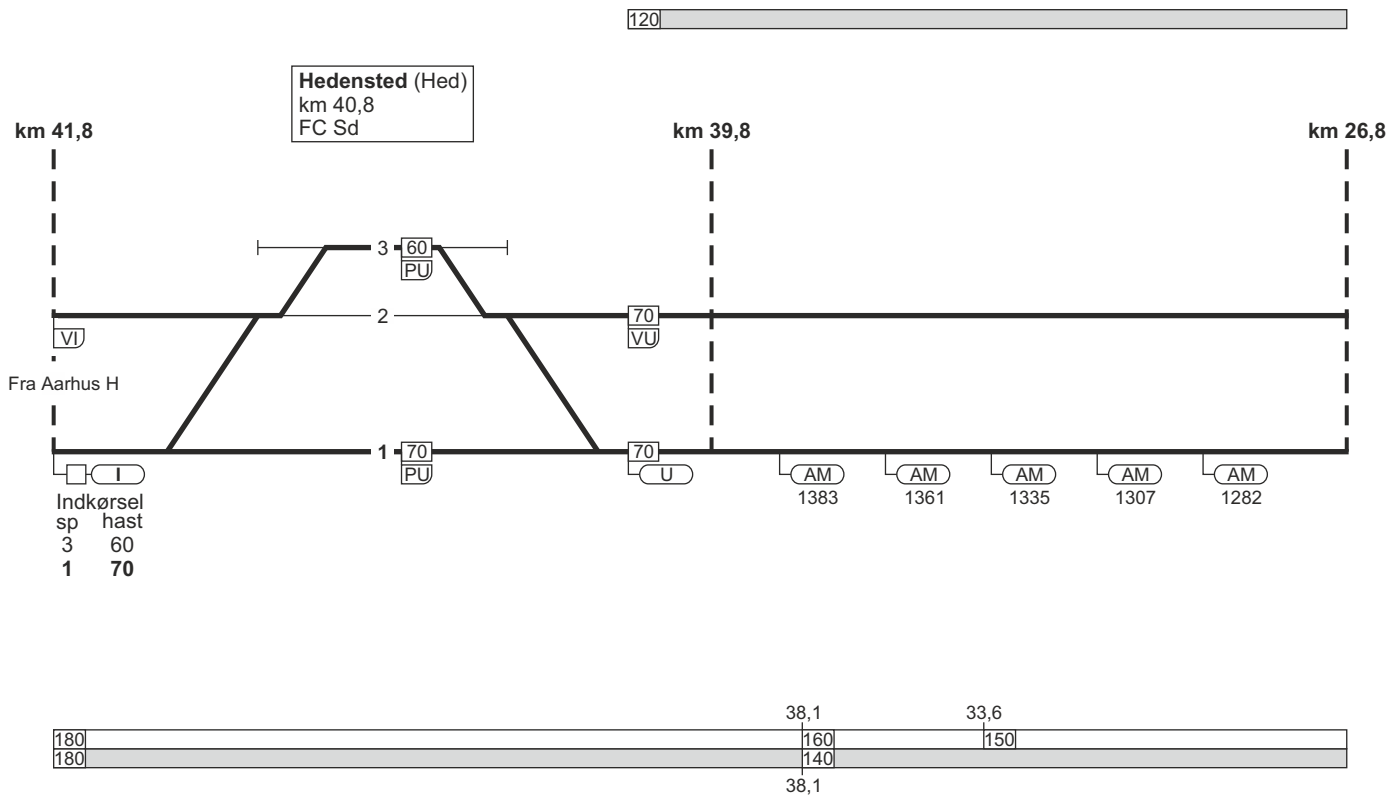
61,9

FC Sd
linjeblok
stigning G

Horsens (Hs) ▽
km 57,1
overgangsstation
ID: 65623

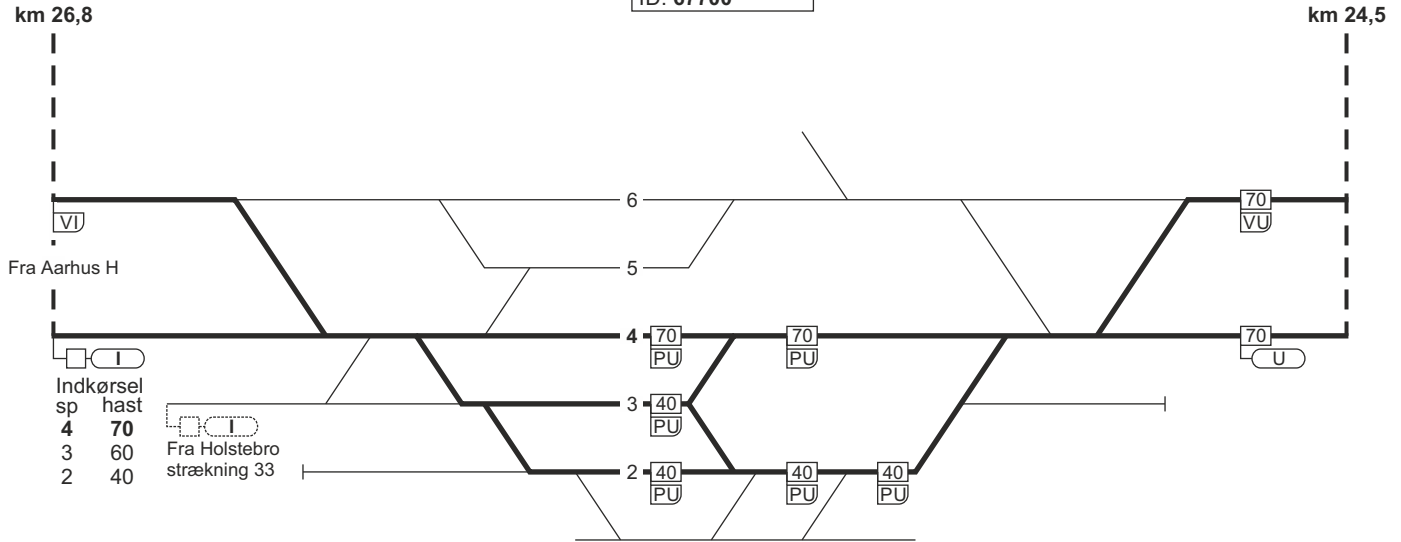


FC Sd
linjeblok
stigning H



Vejle (Vj) km 25,7
 overgangsstation
 FC Fa Nord
 ID: 67700

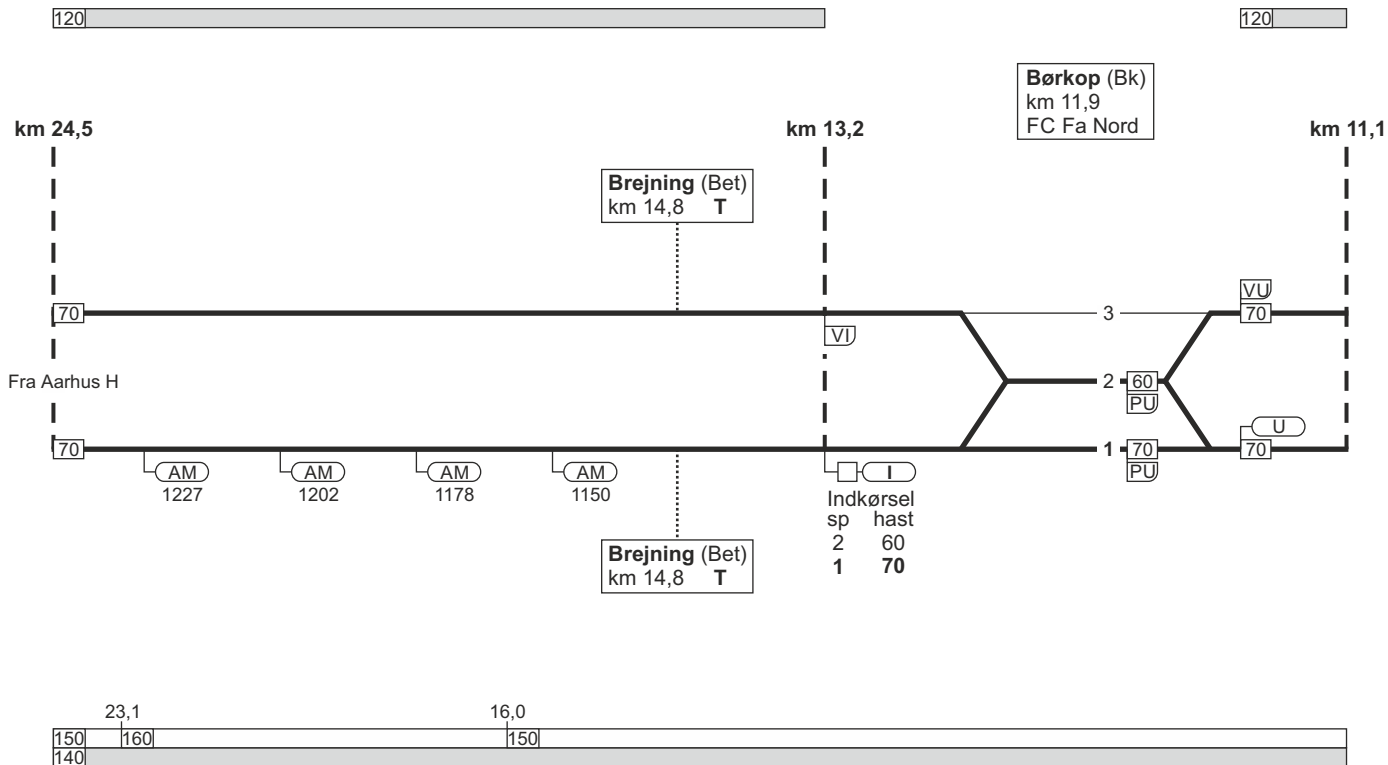
120



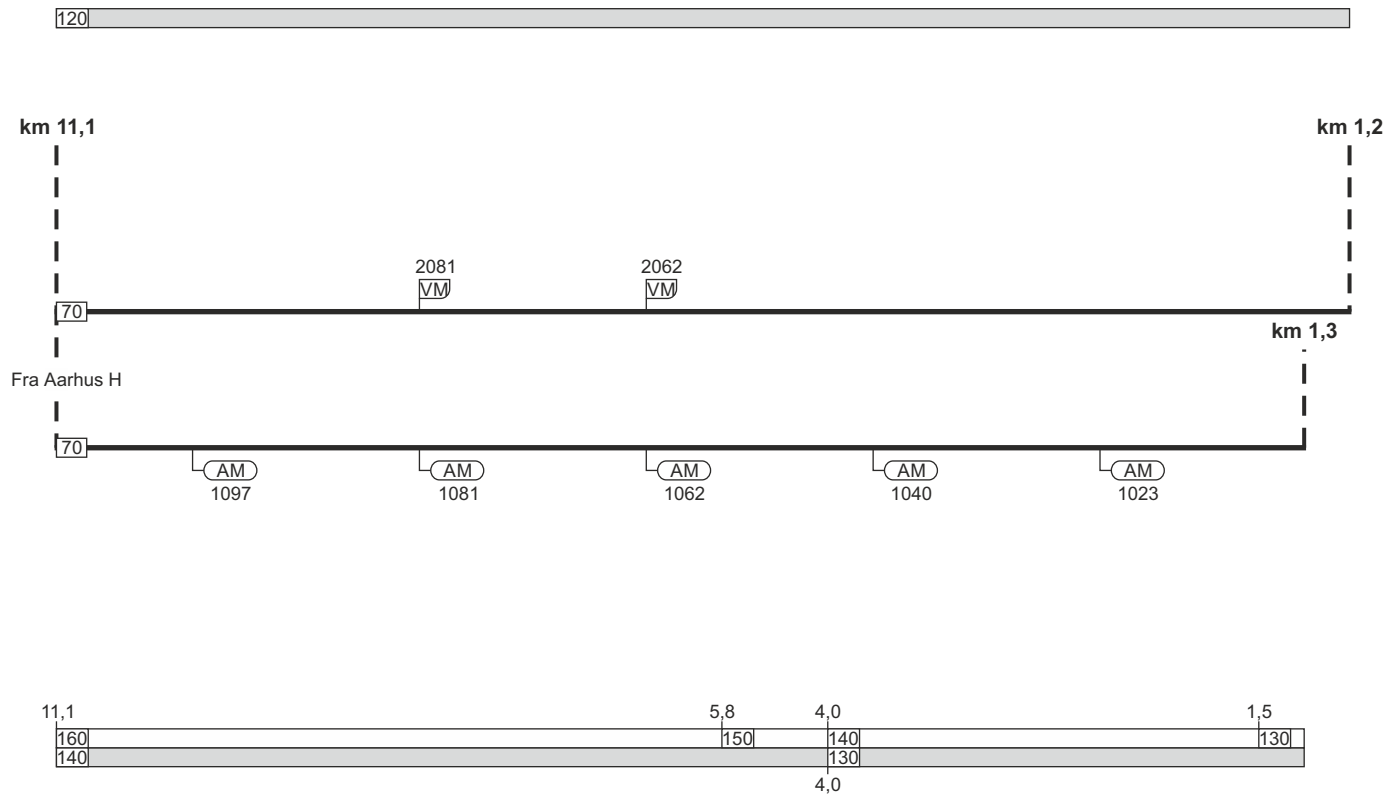
26,8	26,3	24,8	24,6
100	80	120	150
100	80	120	140
26,8	26,3	24,8	24,6

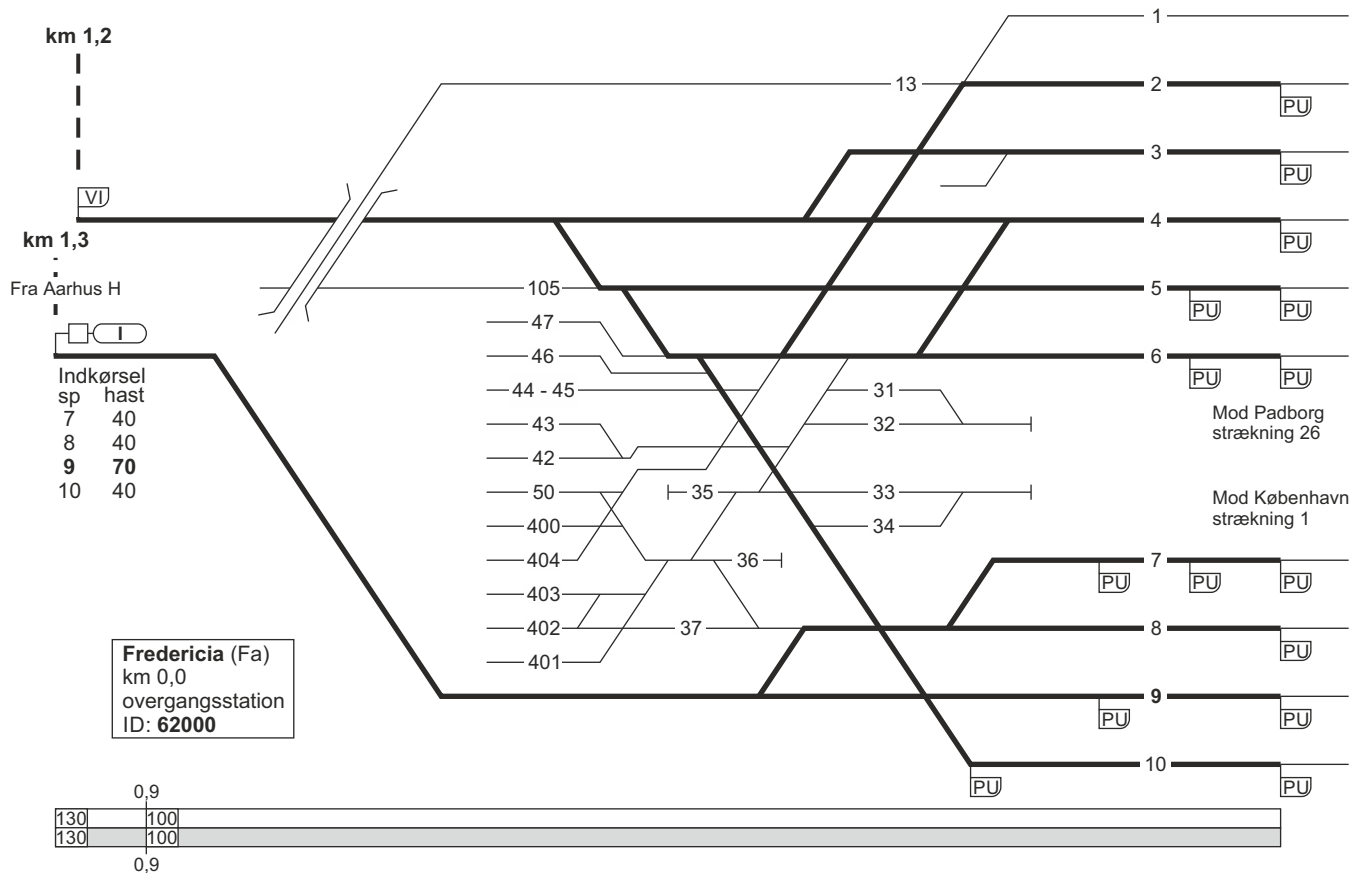
FC Fa Nord
linjeblok
stigning J

Børkop (Bk)
km 11,9
FC Fa Nord



FC Fa Nord
linjeblok
stigning H





Togekspeditionssted 1	Togfølgestation 2	Sporbenyttelse 3	Standingssted 4	Kmp/FC telefonnummer 5
Fredericia			<p>Ved indkørsel fra Børkop for MF-tog, som skal sammenkobles i spor 10: Først ankommende togdel skal standse ud for standingsmærke anbragt syd for perronhallen, til højre for sporet.</p> <p>G- og M-tog skal køre helt frem til togvejens endepunkt.</p>	<p>Kmp: 82 27 23 05</p> <p>GSM-R: 81 99 12 20</p> <p>FC: Fa - Vj 82 27 24 32</p> <p>GSM-R: Fa (ekskl.) - Vj (ekskl.) 81 99 12 23</p>
Vejle				<p>GSM-R: 81 99 12 77</p>

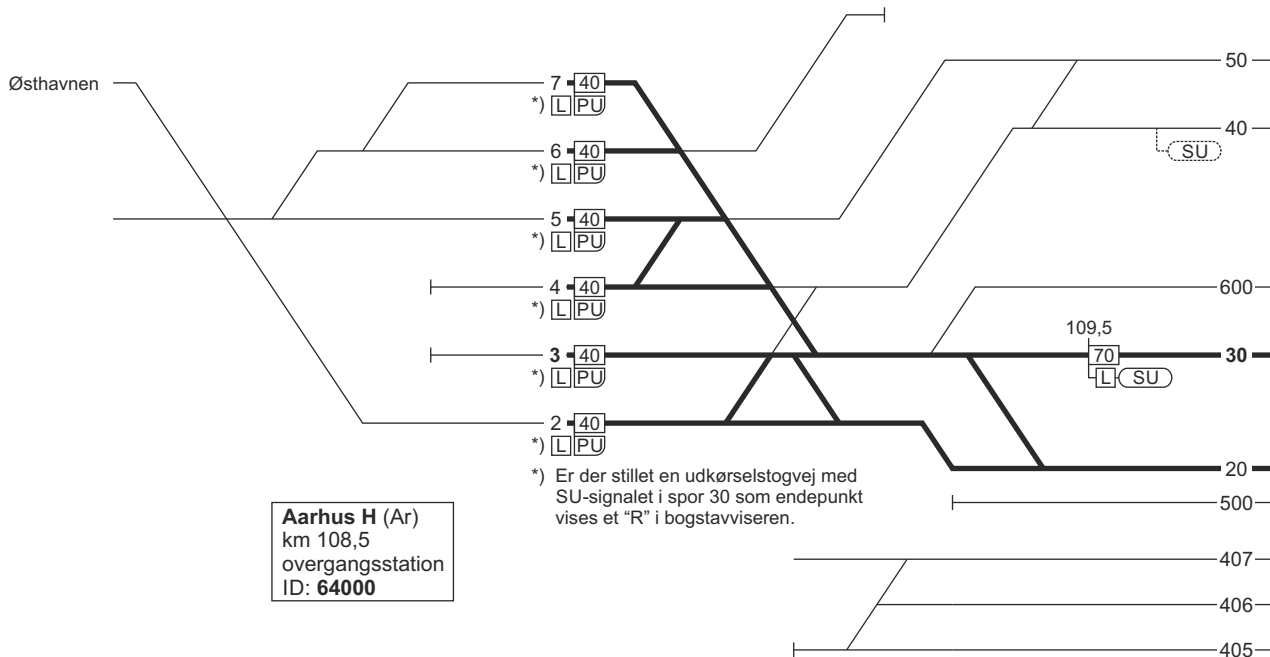
Togekspeditionssted 1	Togfølgestation 2	Sporbenyttelse 3	Standsningssted 4	Kmp/FC telefonnummer 5
Horsens	Hele døgnnet: Ikke fjernstyret togfølgestation (overgangsstation) med AG-drift uden stedlig stationsbestyrer	Tog og arbejdskøretøjer, der skal arbejde i Horsens ekspederes i spor 1.		Kmp: 82 10 16 21 Når Horsens ikke er fjernstyret togfølgestation (overgangsstation) med AG-drift uden stedlig stationsbestyrer, varetages stationsbestyrerens ansvar i FC Sd. FC Sd: 86 52 33 43 GSM-R: 81 99 12 56
Horsens			Ved indkørsel fra Hovedgård: Enmandsbetjente tog, fremført af DSB-personale, skal i spor 1 standse med førerpladsen ud for ITV-monitoren.	Kmp: 86 52 33 43 FC: Vj (ekskl.) - Ar (ekskl.) 86 52 33 43 GSM-R: 81 99 12 56

Togekspeditionssted 1	Togfølgestation 2	Sporbenyttelse 3	Standsningssted 4	Kmp/FC telefonnummer 5
Aarhus H			Følgende tog skal standse således: Tog fremført af: - MF, MG og lok anvender standsningsmærke 17.18 - Øvrige materialetyper med førerpladsen ud for perrontrappe.	Kmp: 82 10 11 35 GSM-R: 81 99 12 40

24. Aarhus H - (Brabrand)

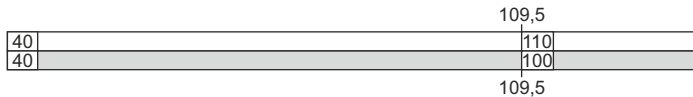
Strækningshastighed:

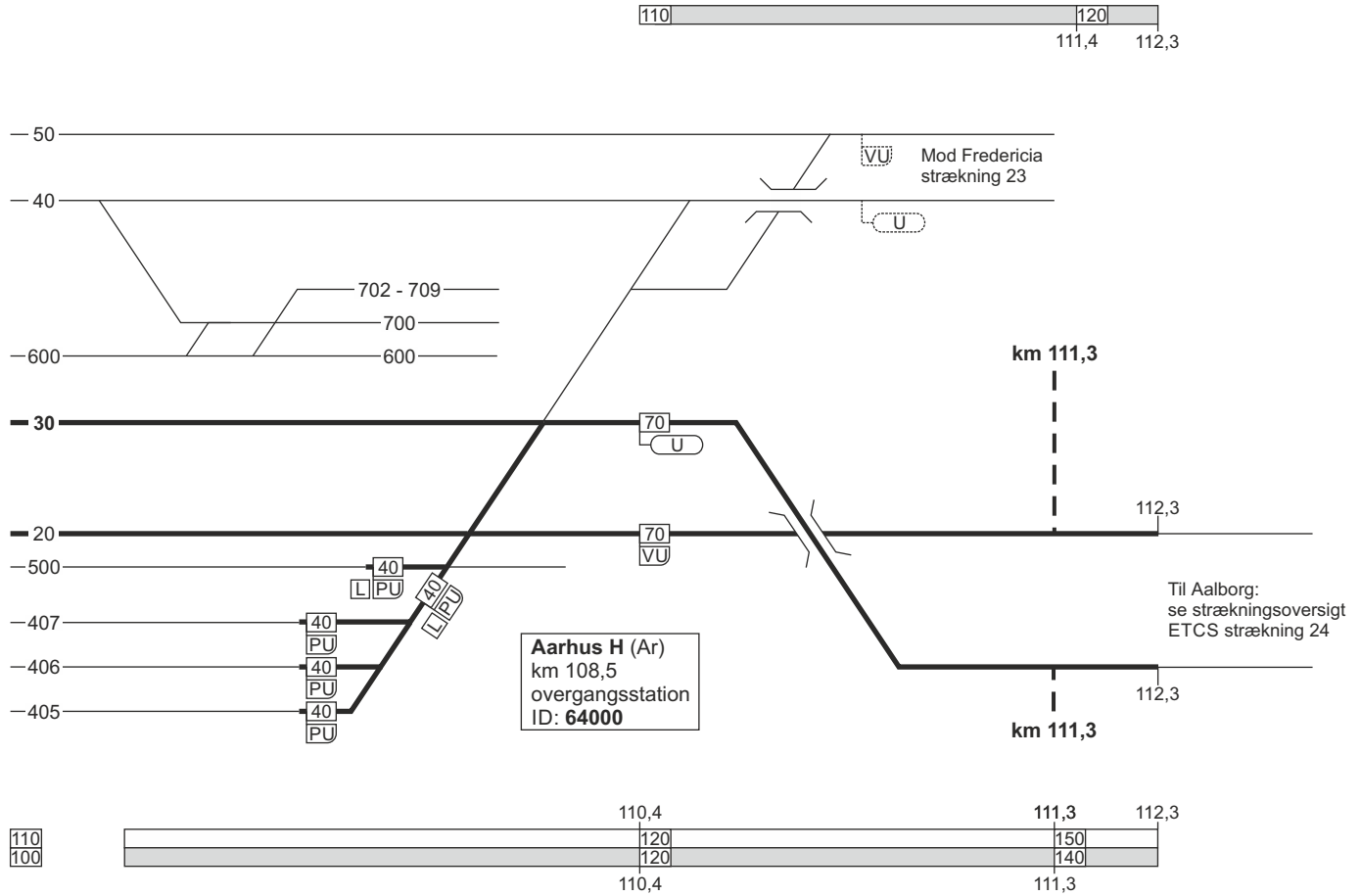
Delstrækning	Strækningshastighed (km/t)
Aarhus H - (Brabrand)	180

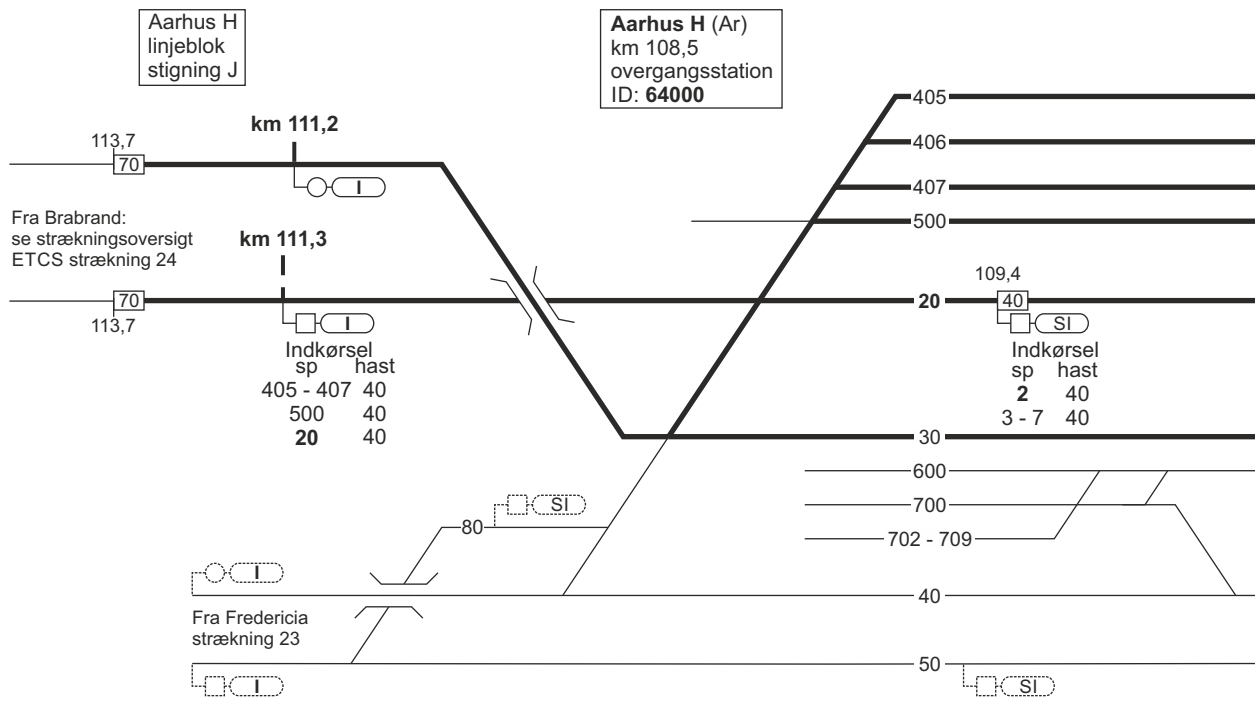


Aarhus H (Ar)
 km 108,5
 overgangsstation
 ID: **64000**

*) Er der stillet en udkørselstogvej med SU-signalet i spor 30 som endepunkt vises et "R" i bogstavviseren.







Aarhus H
linjeblok
stigning J

Aarhus H (Ar)
km 108,5
overgangsstation
ID: 64000

Fra Brabrand:
se strækningsoversigt
ETCS strækning 24

km 111,2

km 111,3

Indkørsel
sp hast

405 - 407	40
500	40
20	40

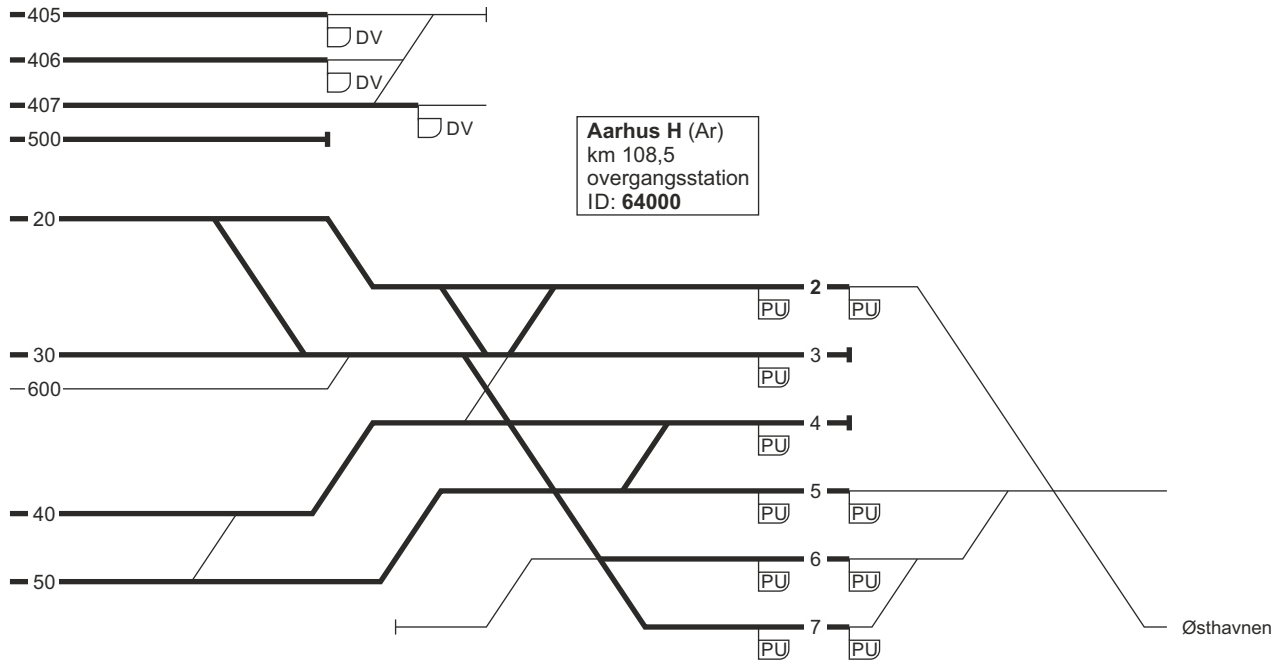
109,4

Indkørsel
sp hast

2	40
3 - 7	40

Fra Fredericia
strækning 23

113,7	111,4	109,4
120	110	40
120	110	40
	111,4	109,4



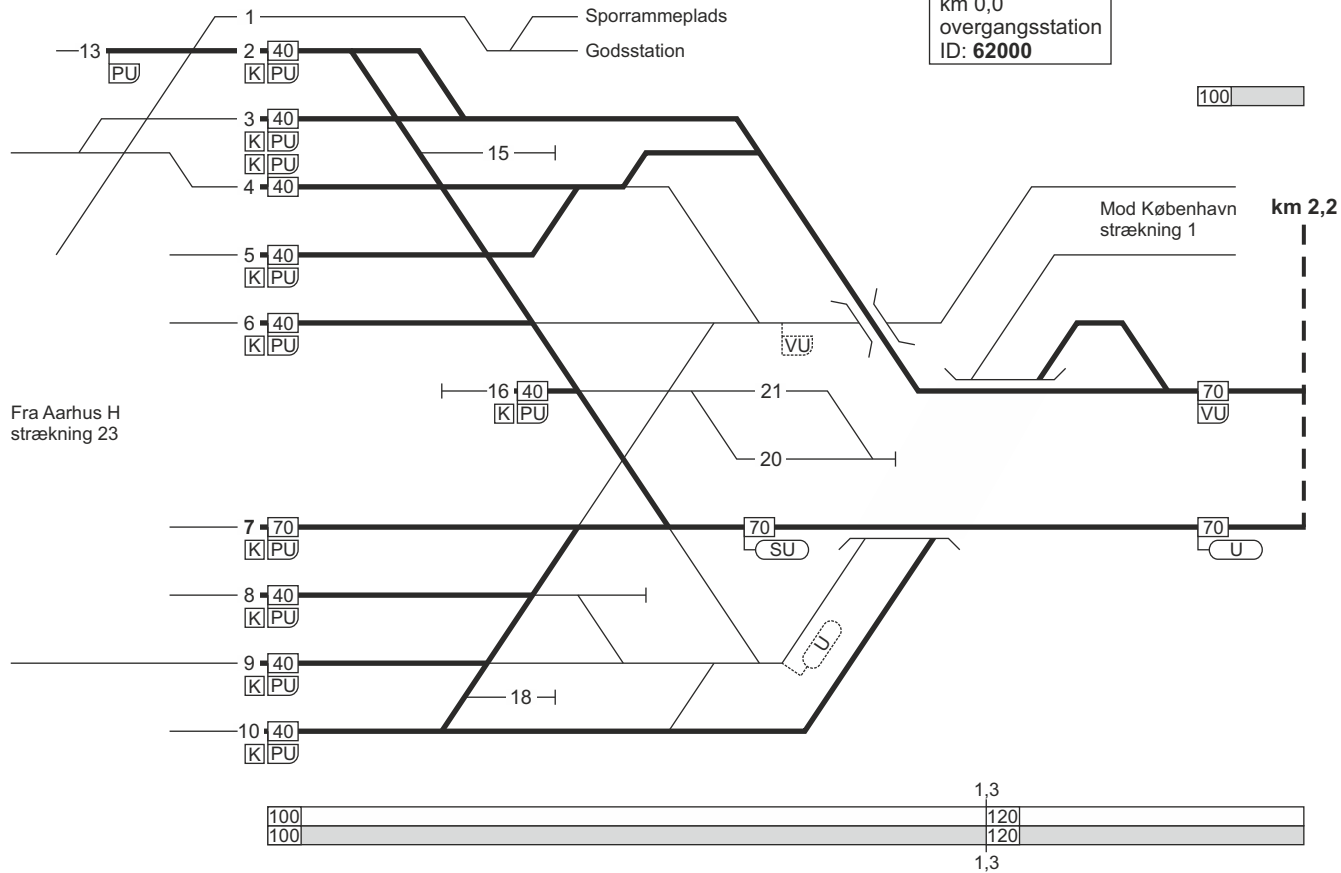
40	
40	

Togekspeditionssted 1	Togfølgestation 2	Sporbenyttelse 3	Standsningssted 4	Kmp/FC telefonnummer 5
Aarhus H			Følgende tog skal standse således: Tog fremført af: - MF, MG og lok anvender standsningsmærke 17.18 - Øvrige materialetyper med førerpladsen ud for perrontrappe.	Kmp: 82 10 11 35 GSM-R: 81 99 12 40

26. Fredericia - Padborg**Strækningshastighed:**


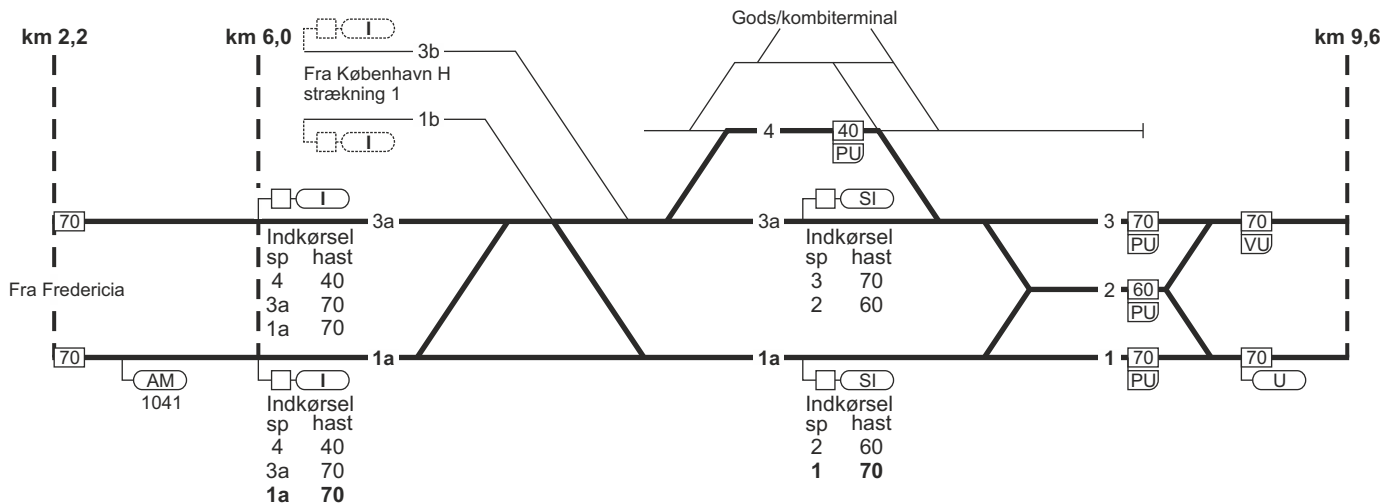

Delstrækning	Strækningshastighed (km/t)
Fredericia - Vojens	160
Vojens - Tinglev	180
Tinglev - Padborg	120

Fredericia (Fa)
 km 0,0
 overgangsstation
 ID: 62000



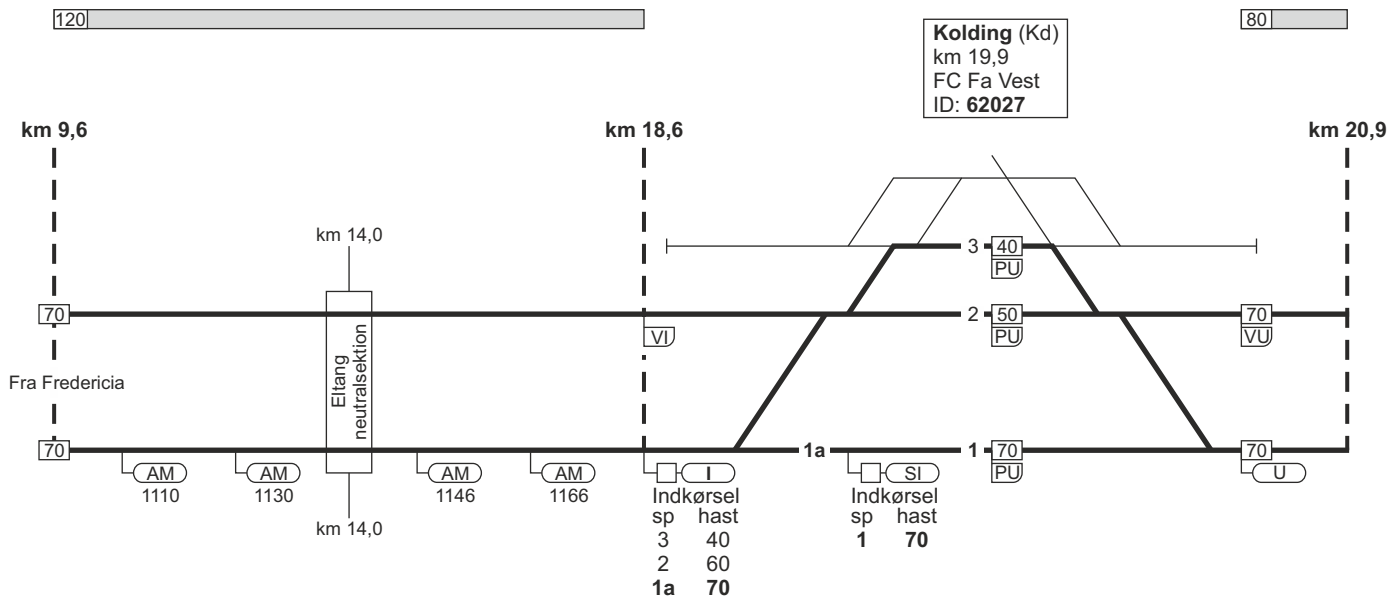
FC Fa Vest
linjeblok
stigning H

Taulov (TI)
km 8,6
overgangsstation
FC Fa Vest
ID: 66900



FC Fa Vest
linjeblok
stigning K

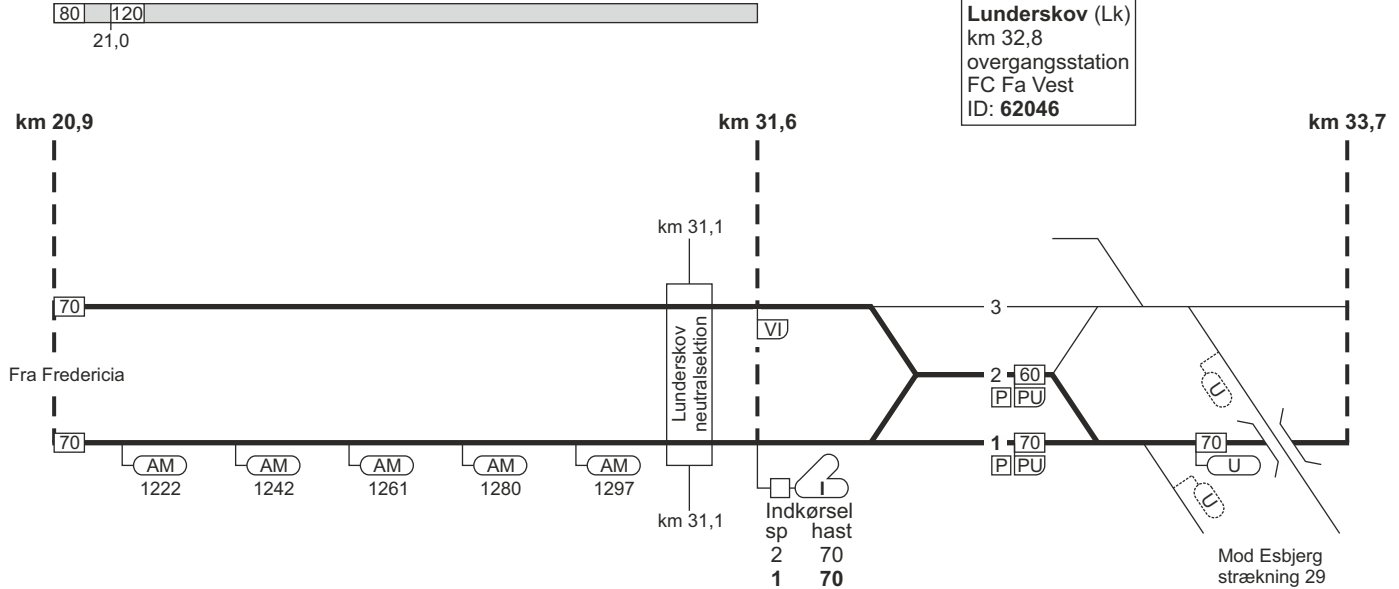
Kolding (Kd)
km 19,9
FC Fa Vest
ID: 62027



9,7	160	160	150	16,0	17,3	18,3	20,1	20,8
150	160	150	120	150	140	120	90	130
9,7	13,5	16,0	20,1	20,1				

FC Fa Vest
linjeblok
stigning H

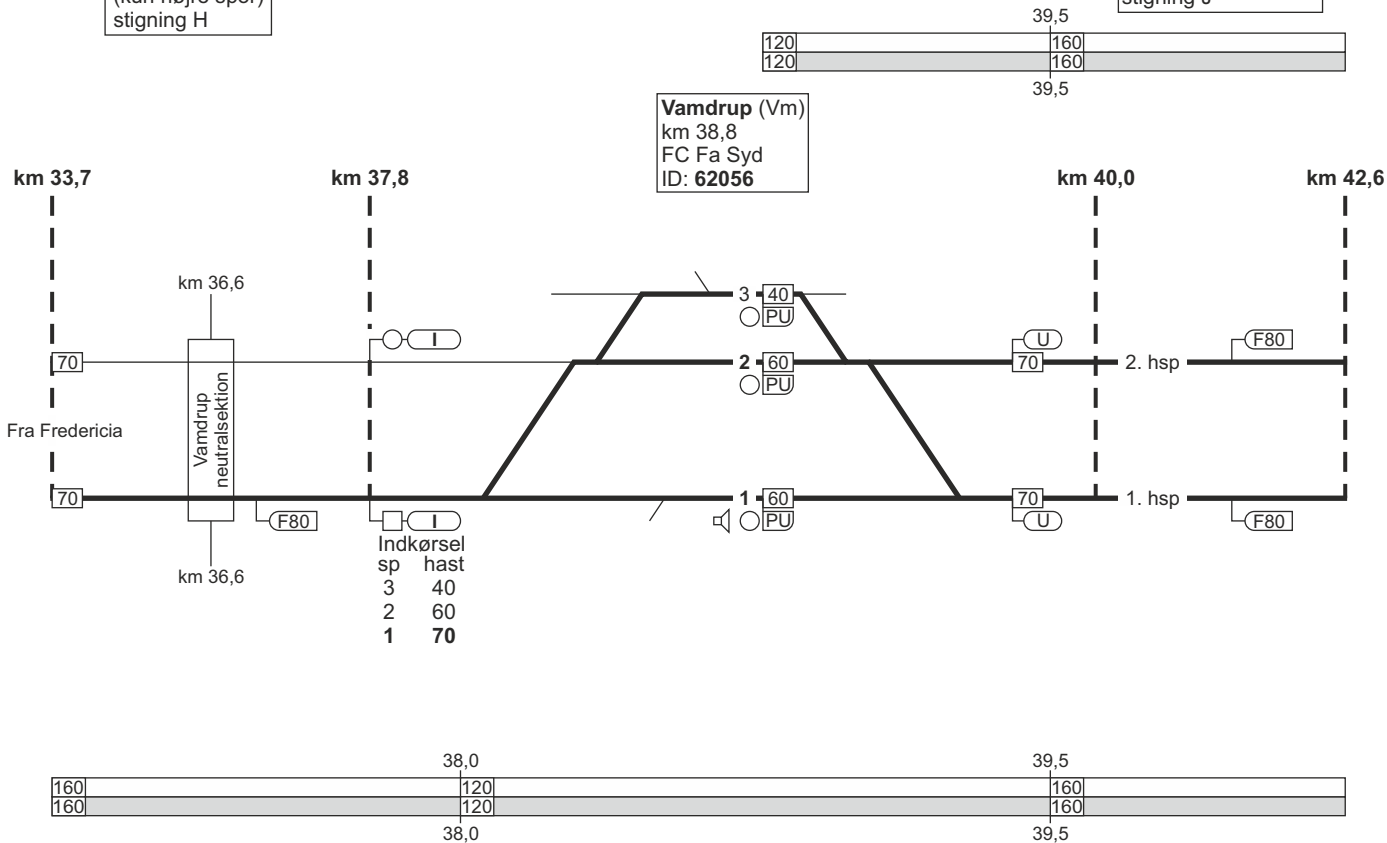
Lunderskov (Lk)
km 32,8
overgangsstation
FC Fa Vest
ID: 62046



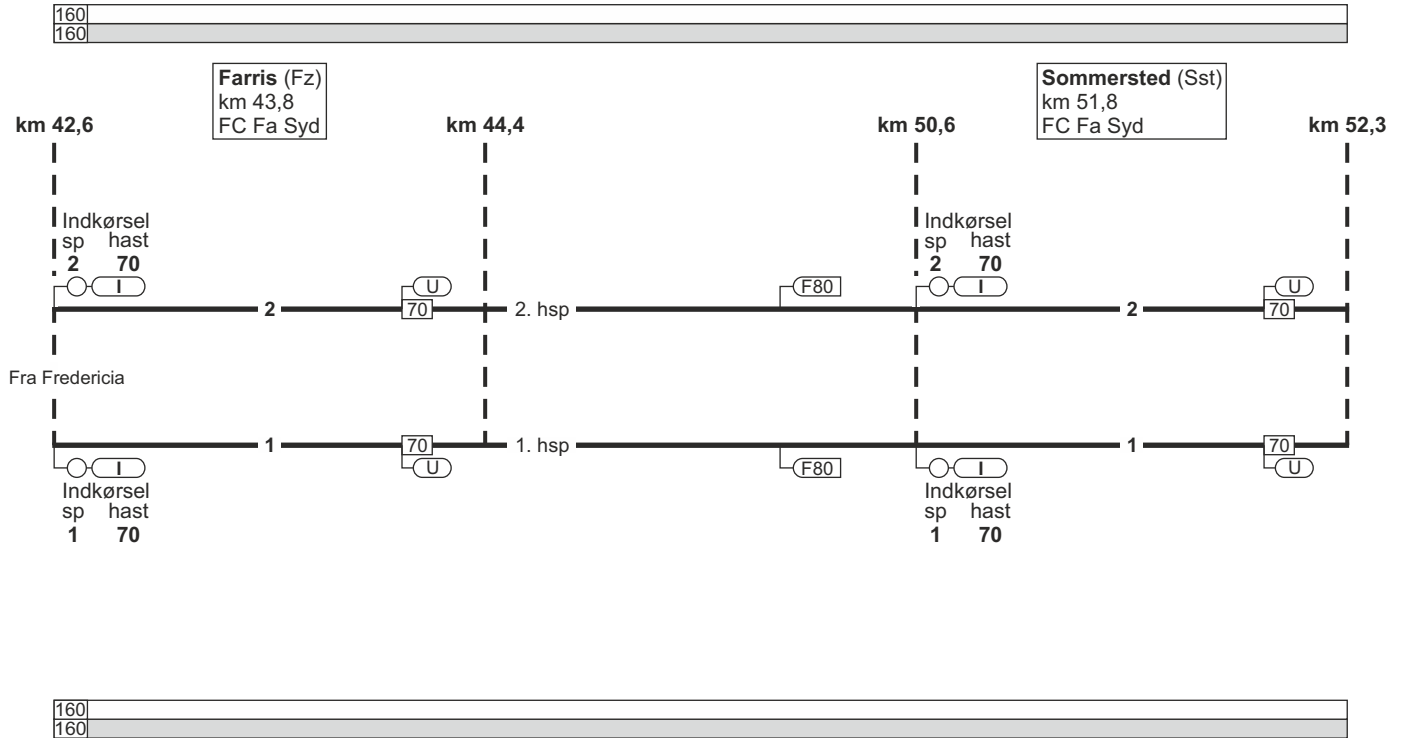
130	160	150	160	150	160
80	160	140	160	140	160
21,0		25,9	26,7	29,4	30,0

FC Fa Syd
linjeblok
(kun højre spor)
stigning H

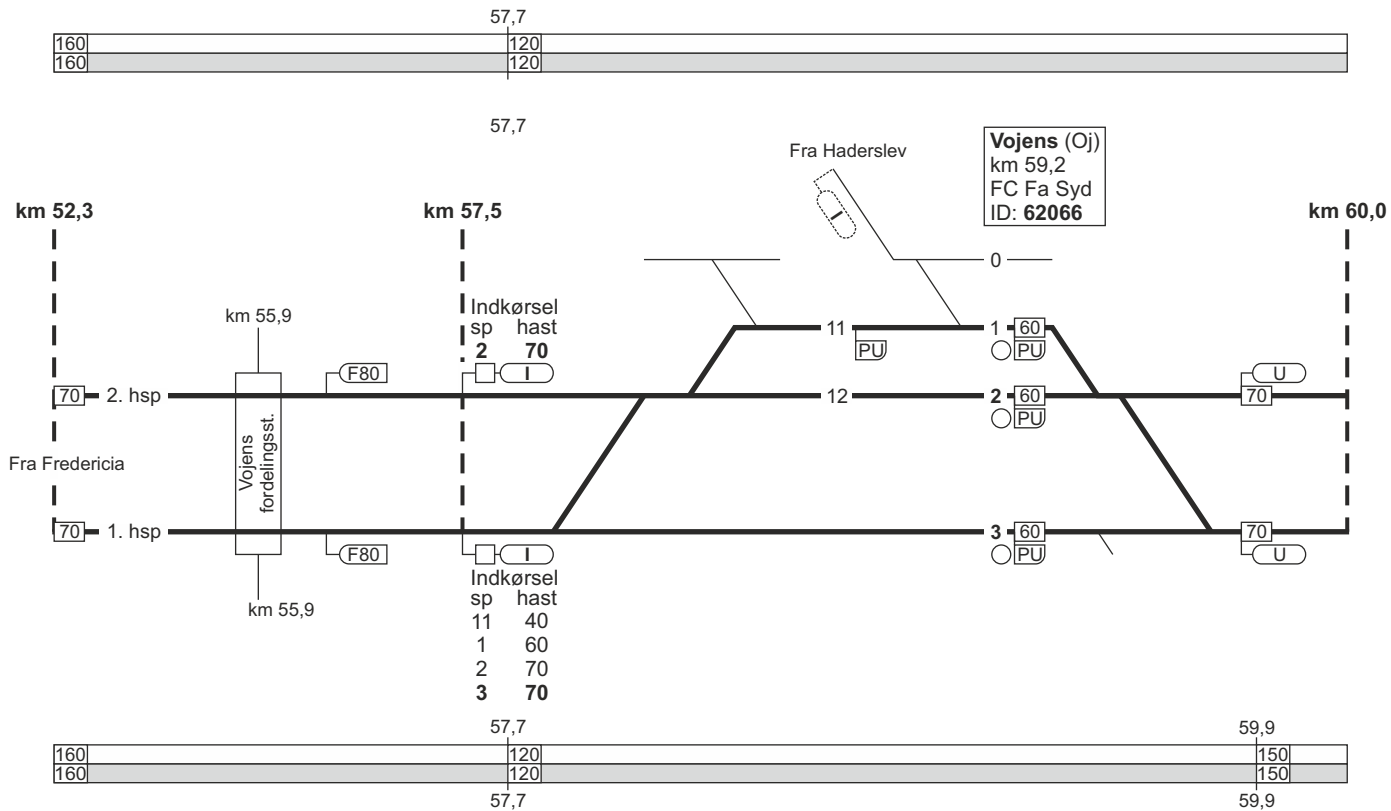
FC Fa Syd
linjeblok / vekselspor
stigning J



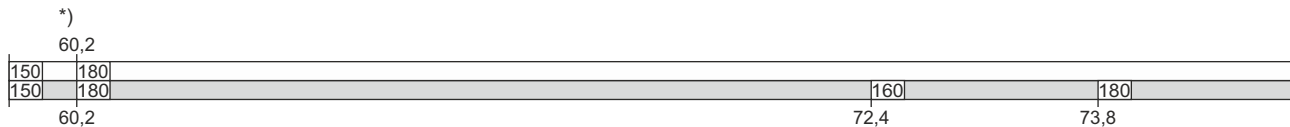
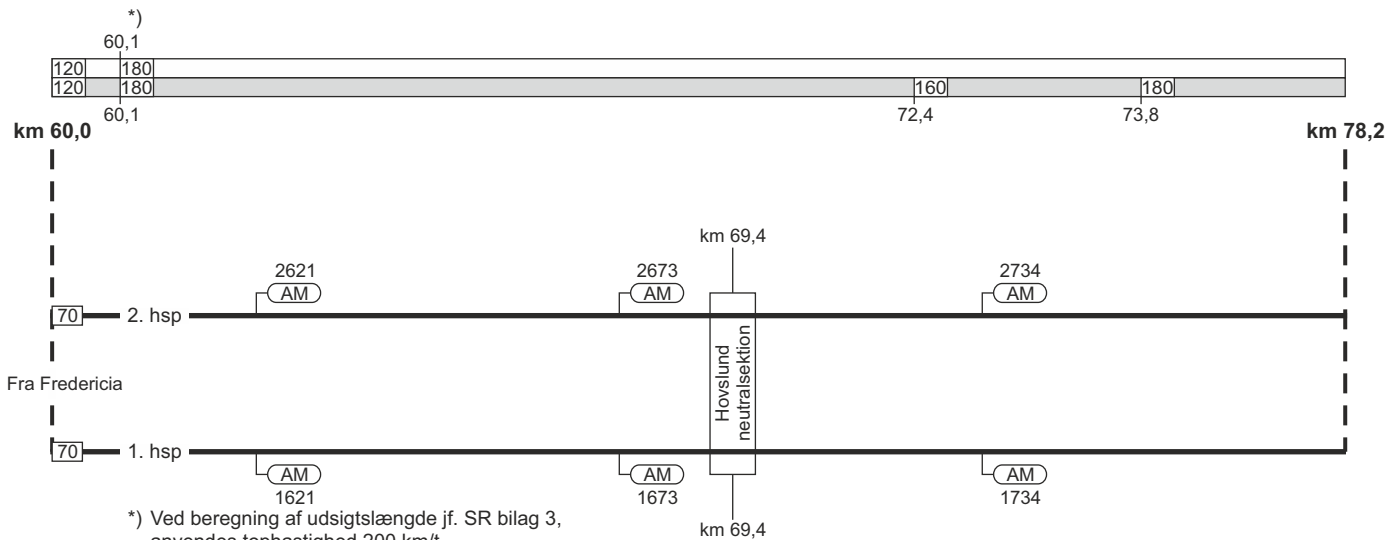
FC Fa Syd
linjeblok / vekselspor
stigning K



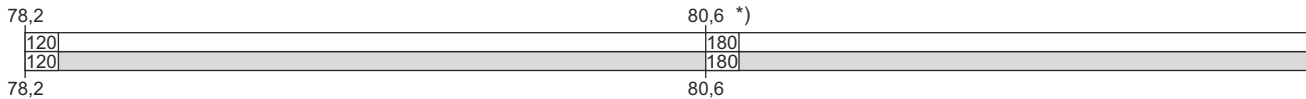
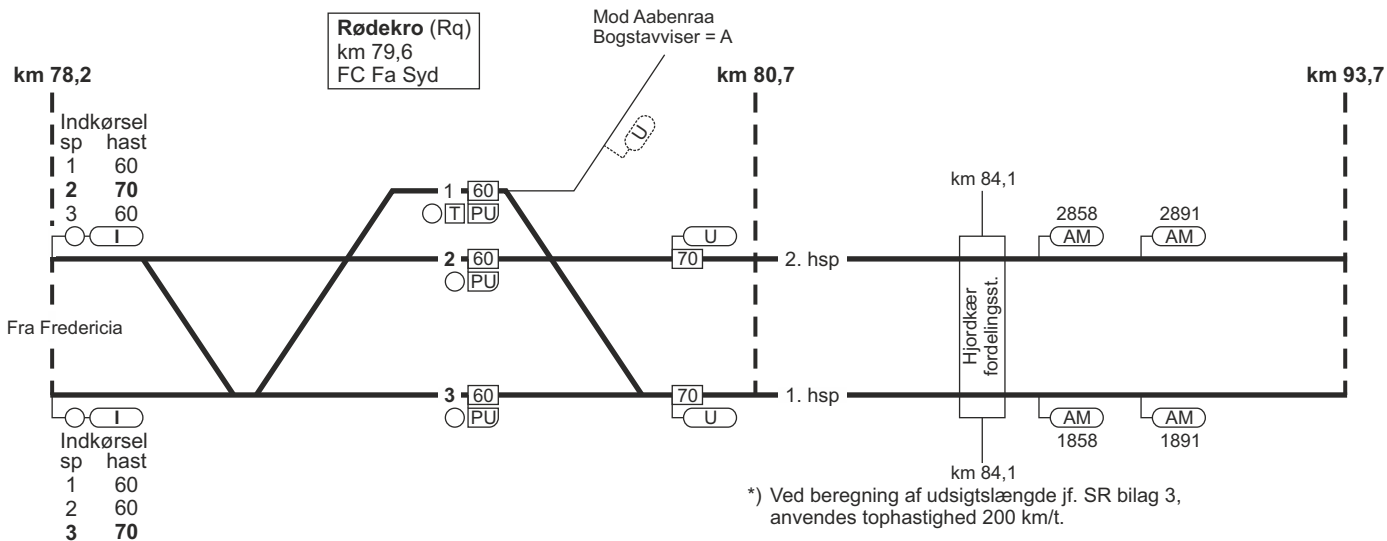
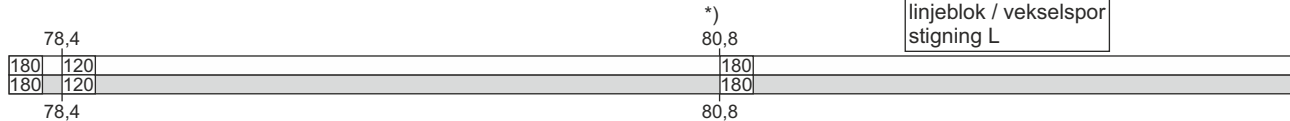
FC Fa Syd
linjeblok / vekselspor
stigning J




FC Fa Syd
linjeblok / vekselspor
stigning J



FC Fa Syd
linjeblok / vekselspor
stigning L





km 93,7

Indkørsel	
sp	hast
5	60
4	60
3	70
2	60
1	60

Tinglev (Te)
 km 95,3
 overgangsstation
 FC Fa Syd
 ID: 67600

5 - 40
 P PU

4 - 40
 P PU

3 - 70
 P PU

2 - 70
 P PU

1 - 40
 P PU

70
 PU

70
 U

km 96,2

Mod Sønderborg
 strækning 28

Ovk 200
 km 95,9

Fra Fredericia

Indkørsel	
sp	hast
5	60
4	60
3	60
2	70
1	60

93,7

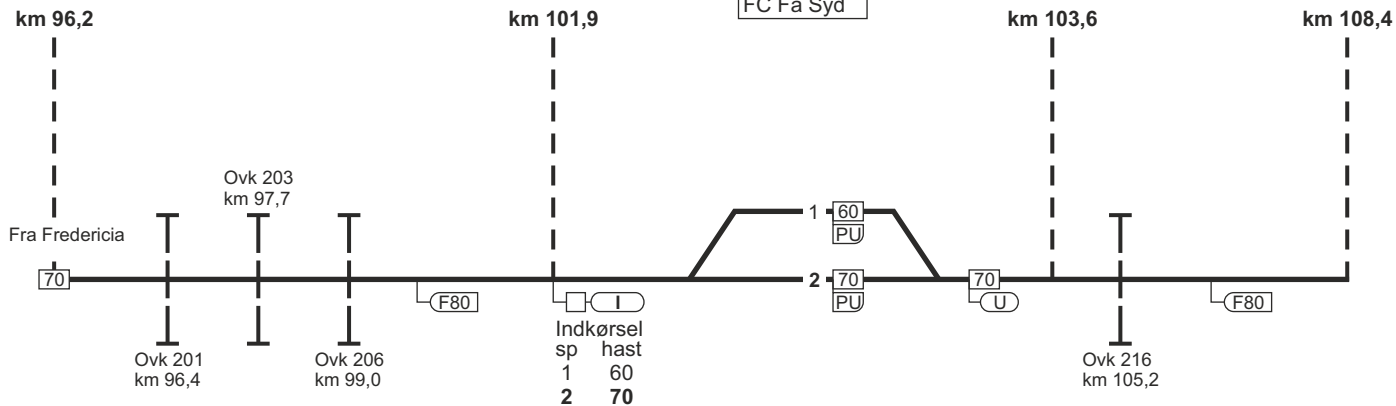


93,7

FC Fa Syd
linjeblok
stigning L

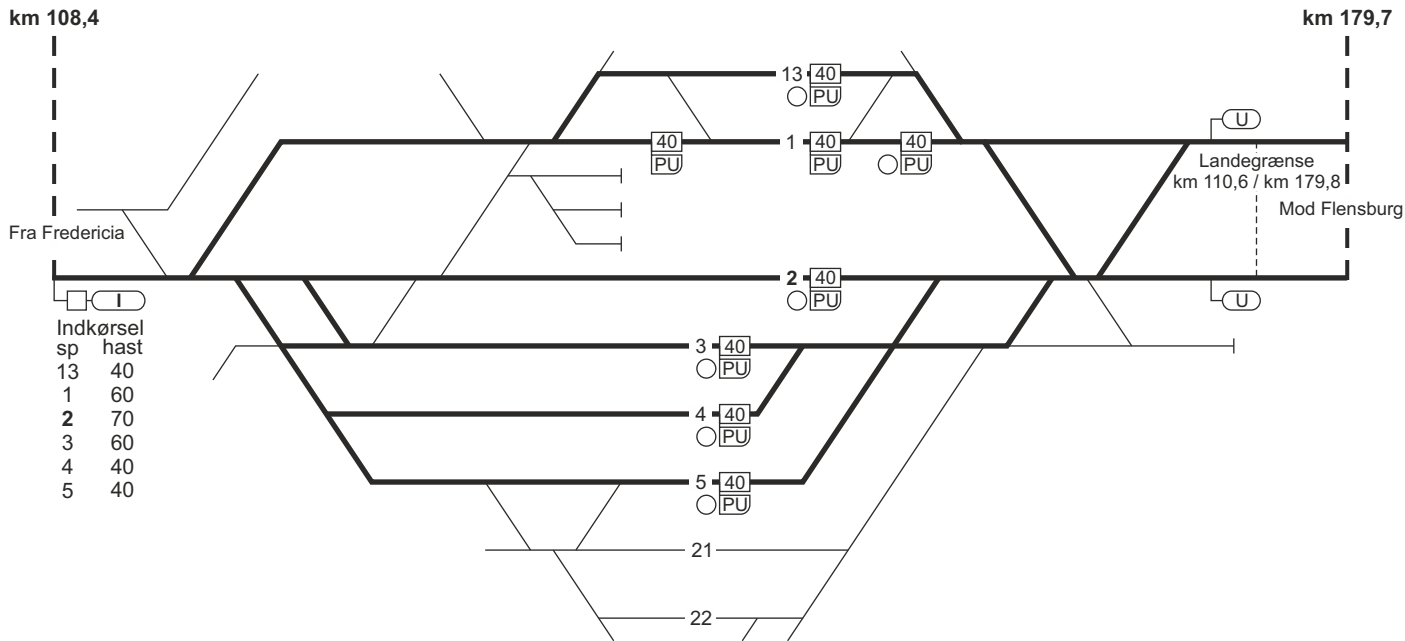
FC Fa Syd
linjeblok
stigning K

Vejbæk (Vk)
km 102,9
FC Fa Syd



120
120


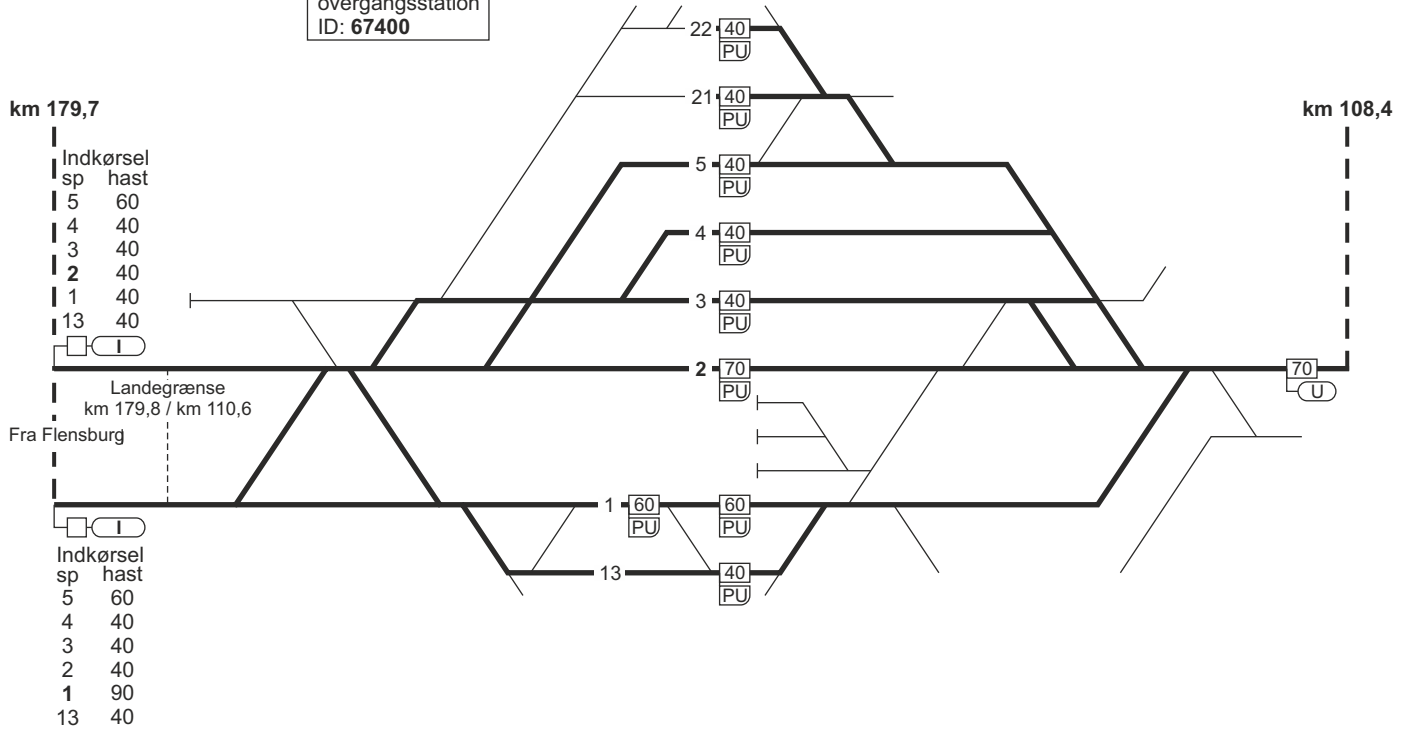
Padborg (Pa)
 km 109,7
 overgangsstation
 ID: 67400



75

108,4

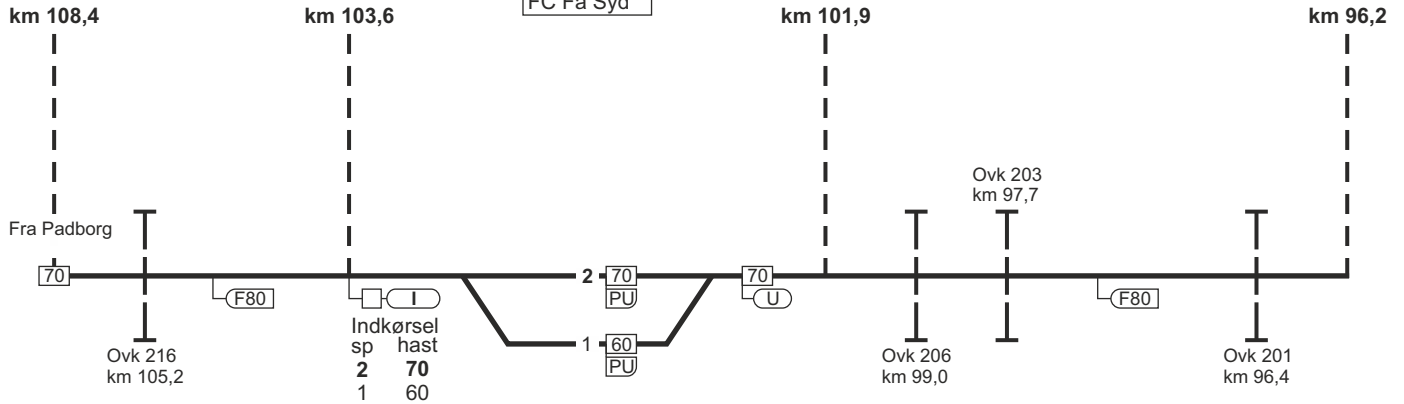
Padborg (Pa)
 km 109,7
 overgangsstation
 ID: 67400



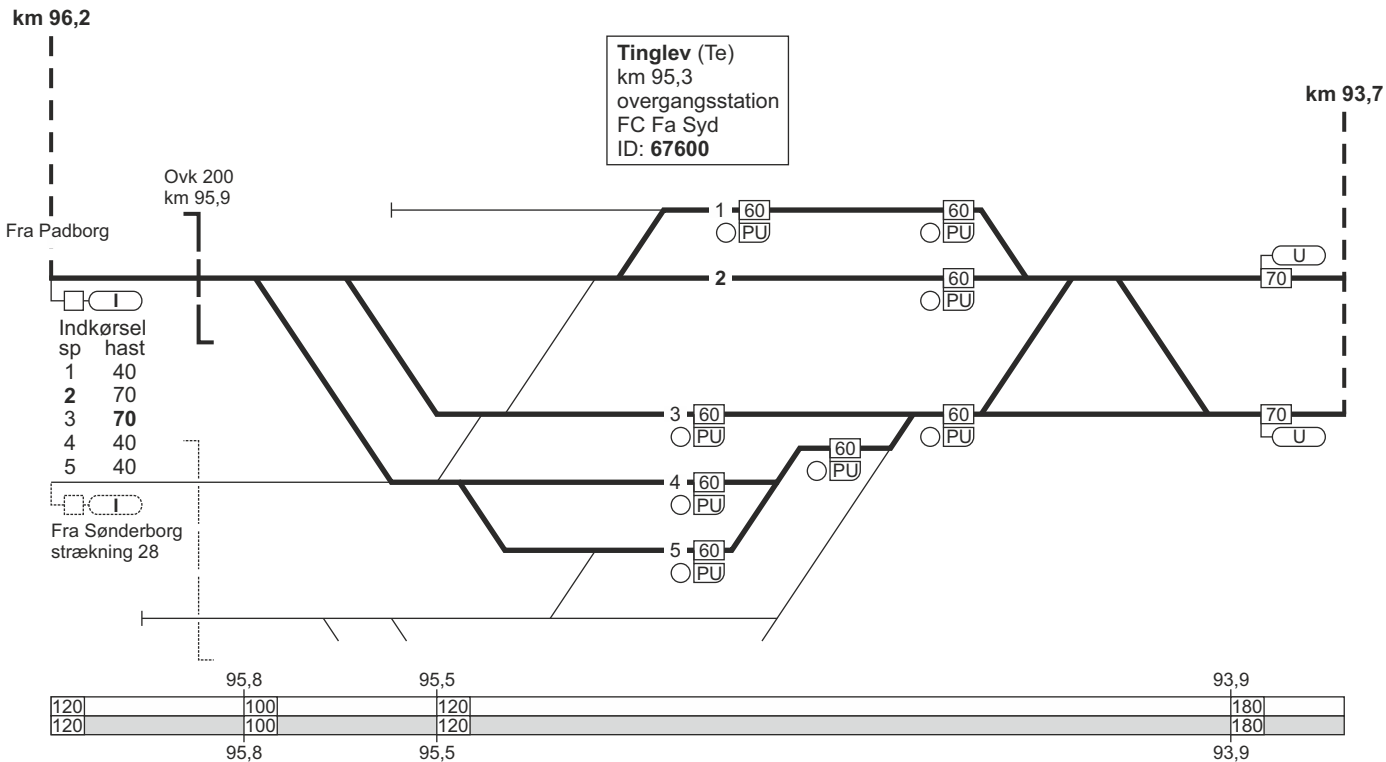
FC Fa Syd
linjeblok
stigning M

FC Fa Syd
linjeblok
stigning L

Vejbæk (Vk)
km 102,9
FC Fa Syd

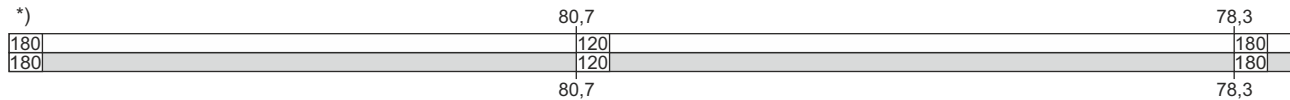
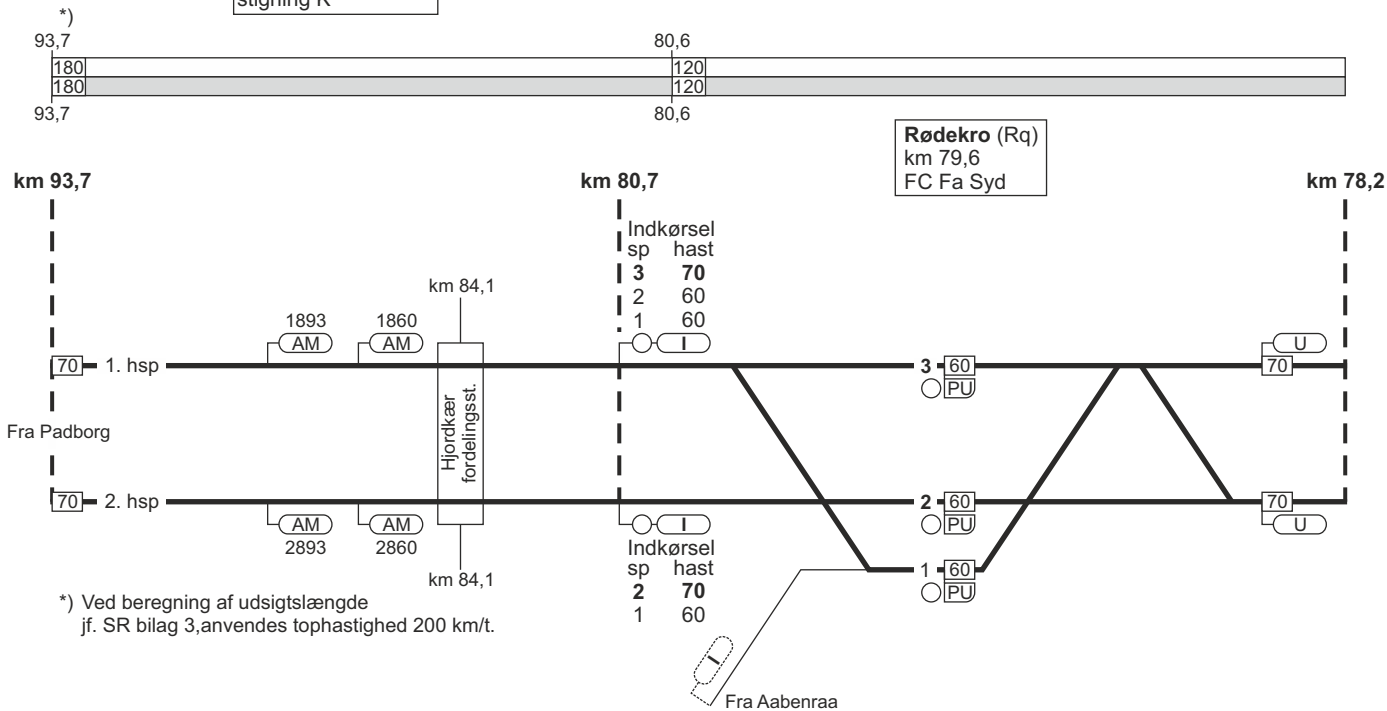


120
120

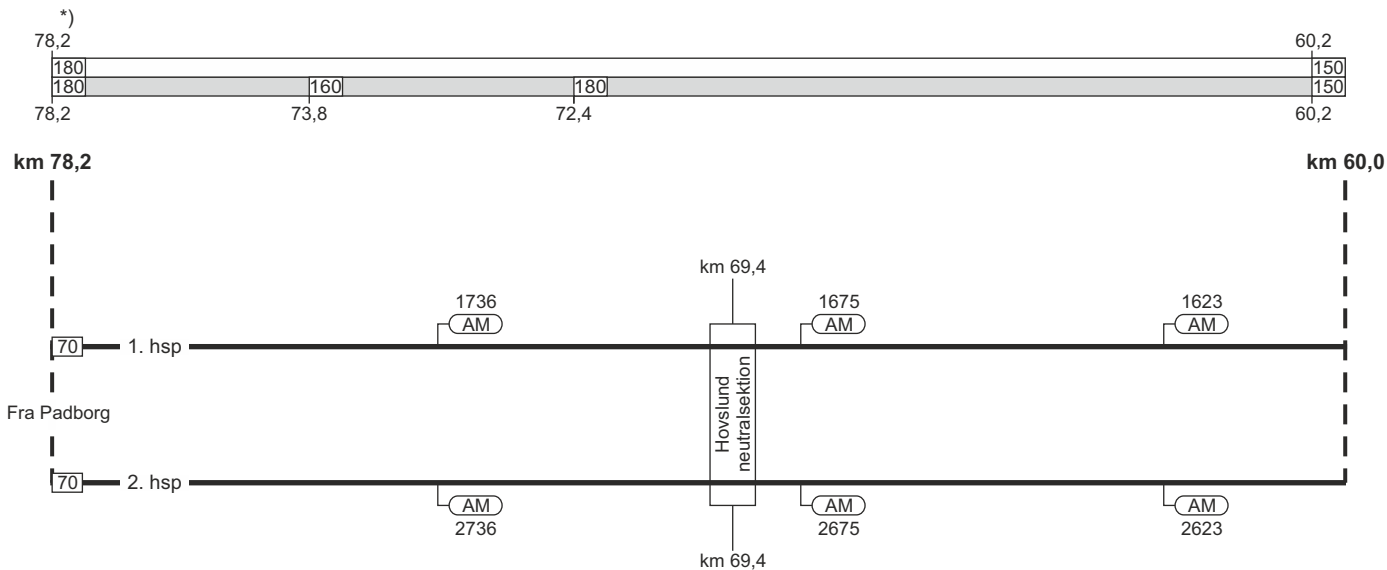


FC Fa Syd
linjeblok / vekselspor
stigning K

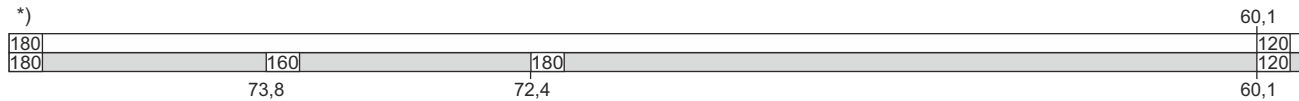
Rødekre (Rq)
km 79,6
FC Fa Syd



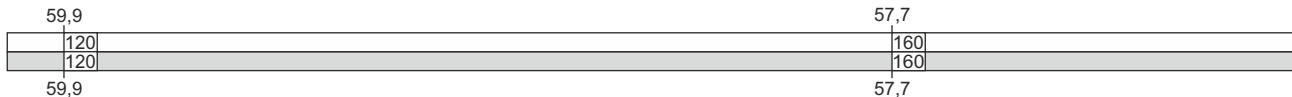
FC Fa Syd
linjeblok / vekselspor
stigning K



*) Ved beregning af udsigtslængde jf. SR bilag 3, anvendes tophastighed 200 km/t.



FC Fa Syd
linjeblok / vekselspor
stigning L



km 60,0

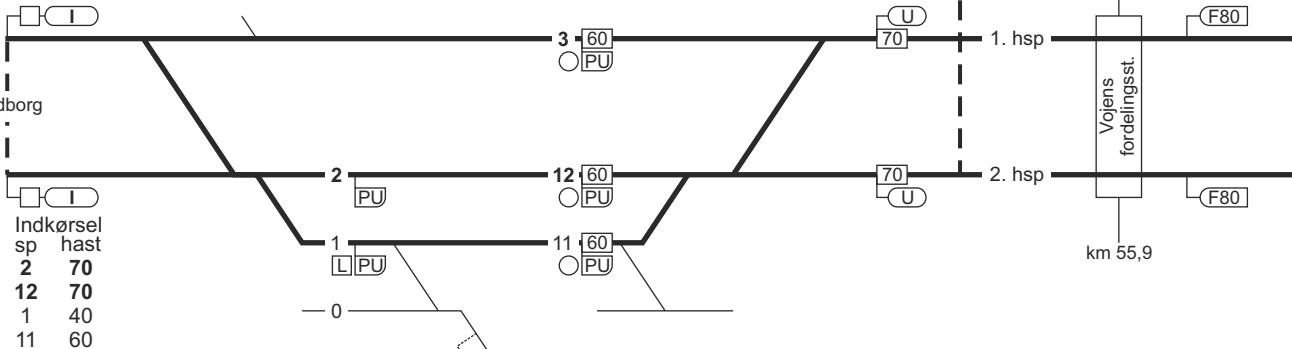
Indkørsel	
sp	hast
3	70
2	60
12	60
1	40
11	60

Vojens (Oj)
km 59,2
FC Fa Syd
ID: 62066

km 57,5

km 52,3

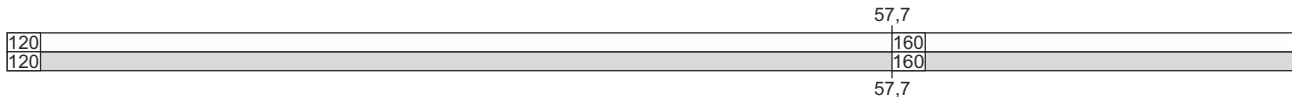
Fra Padborg



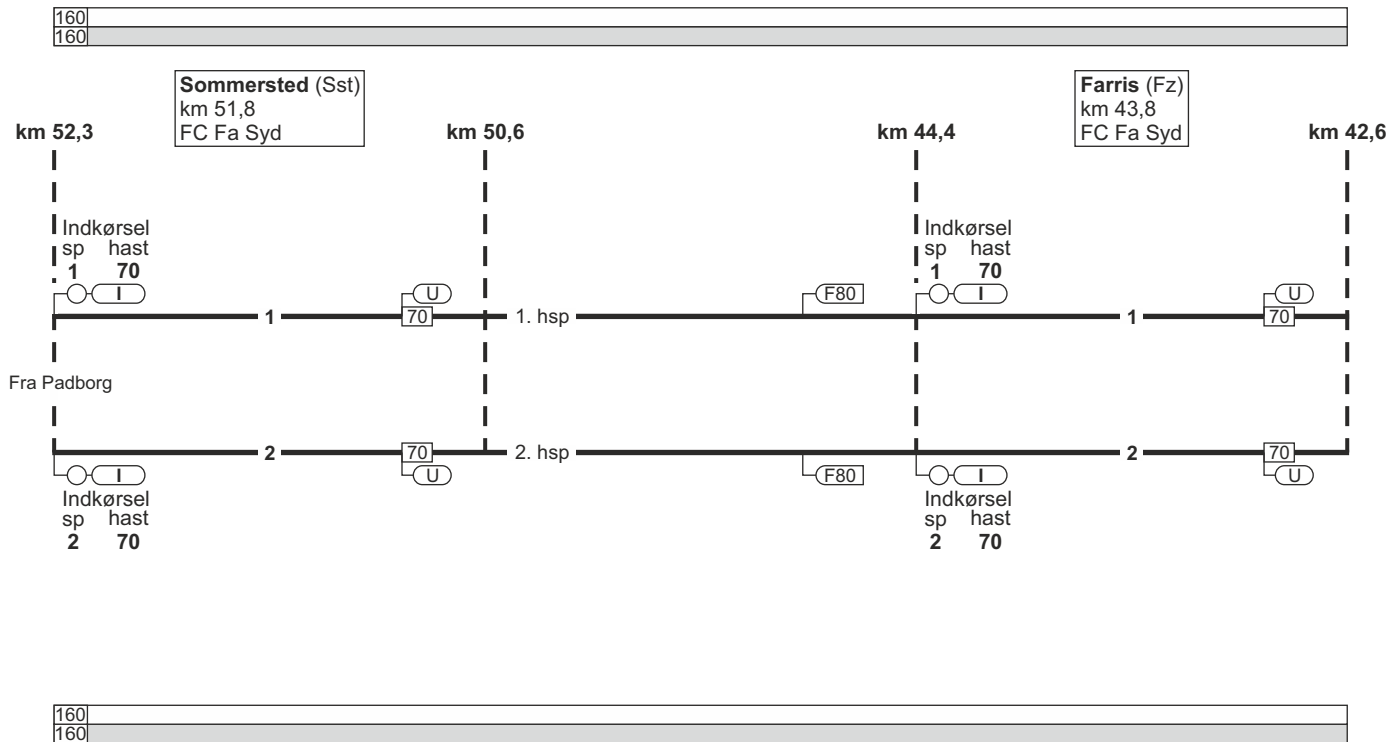
km 55,9
Vojens fordelingsst.
km 55,9

Indkørsel	
sp	hast
2	70
12	70
1	40
11	60

Mod Haderslev
bogstavviser = H

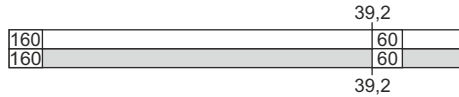


FC Fa Syd
linjeblok / vekselspor
stigning J

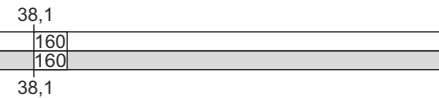
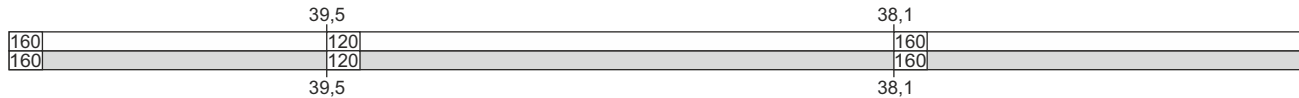
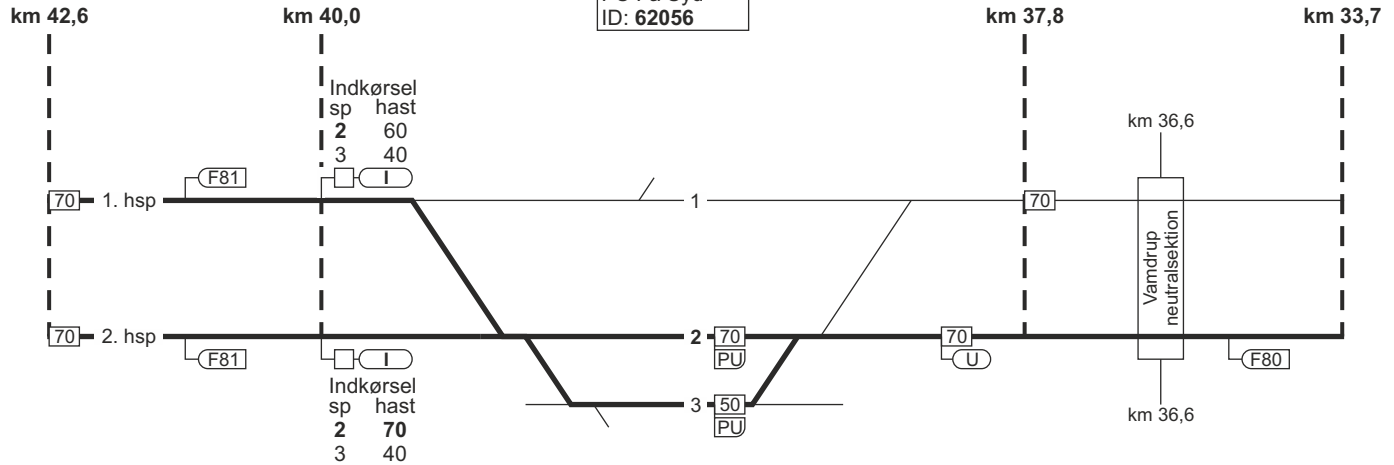


FC Fa Syd
linjeblok / vekselspor
stigning J

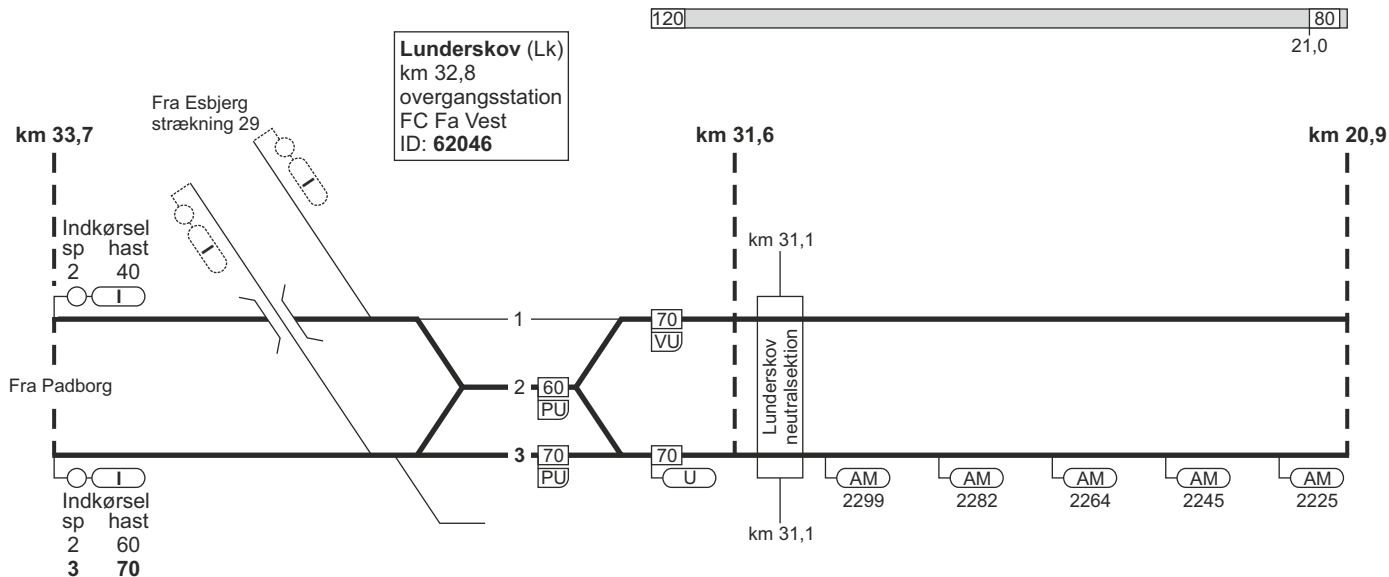
FC Fa Syd
linjeblok
(kun højre spor)
stigning J



Vamdrup (Vm)
km 38,8
FC Fa Syd
ID: 62056



FC Fa Vest
linjeblok
stigning J

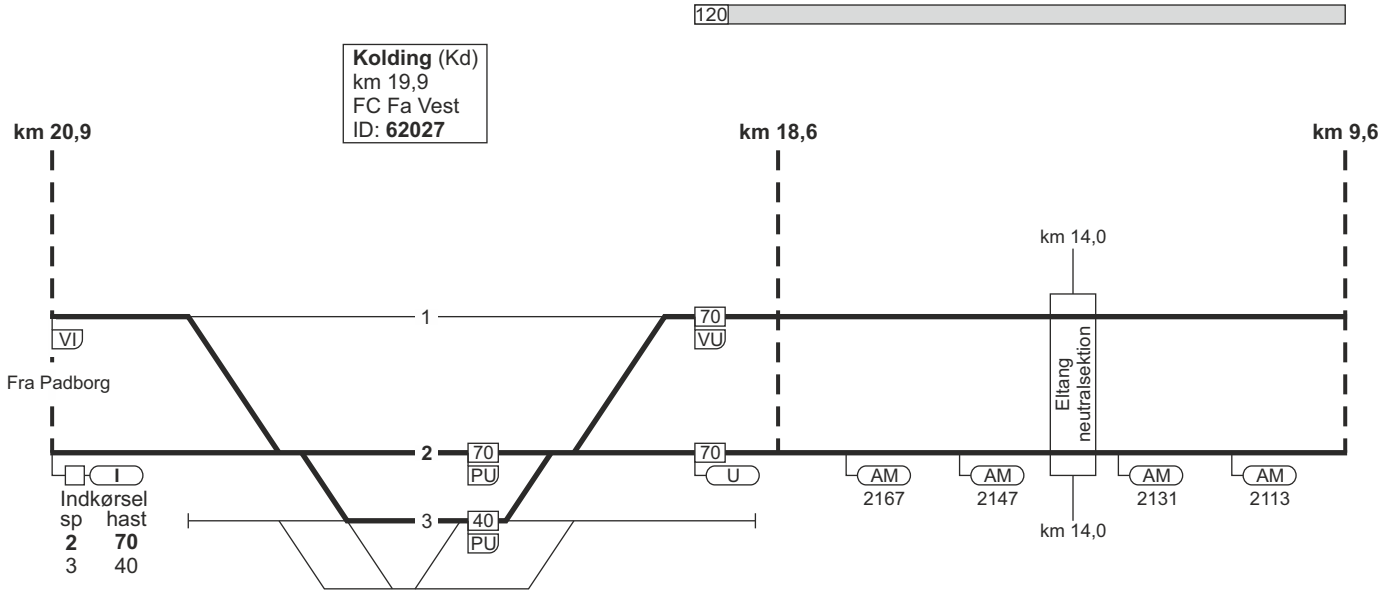


120	80
21,0	

	30,0	29,4		26,7	25,9		21,0
160	150	160		150	160		90
160	140	160		140	160		80
	30,0	29,4		26,7	25,9		21,0

FC Fa Vest
linjeblok
stigning H

Kolding (Kd)
km 19,9
FC Fa Vest
ID: 62027

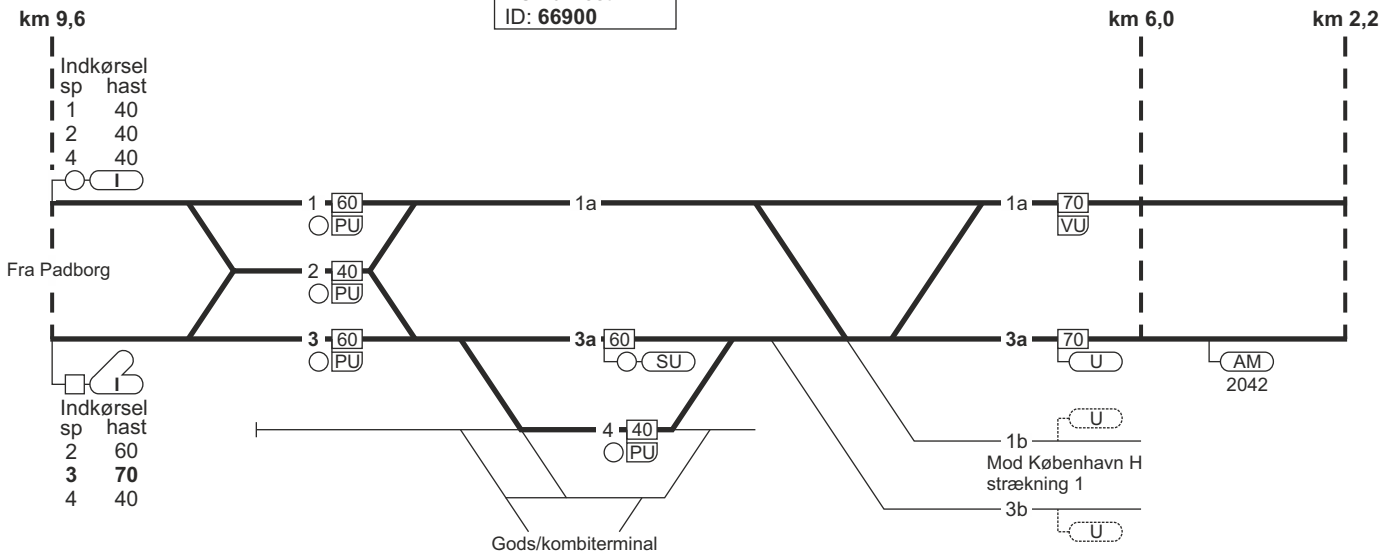


	20,1		18,3	17,3	16,0		9,7
90	120		140	150	160		150
80	120				150		140
	20,1		16,0		13,5		9,7

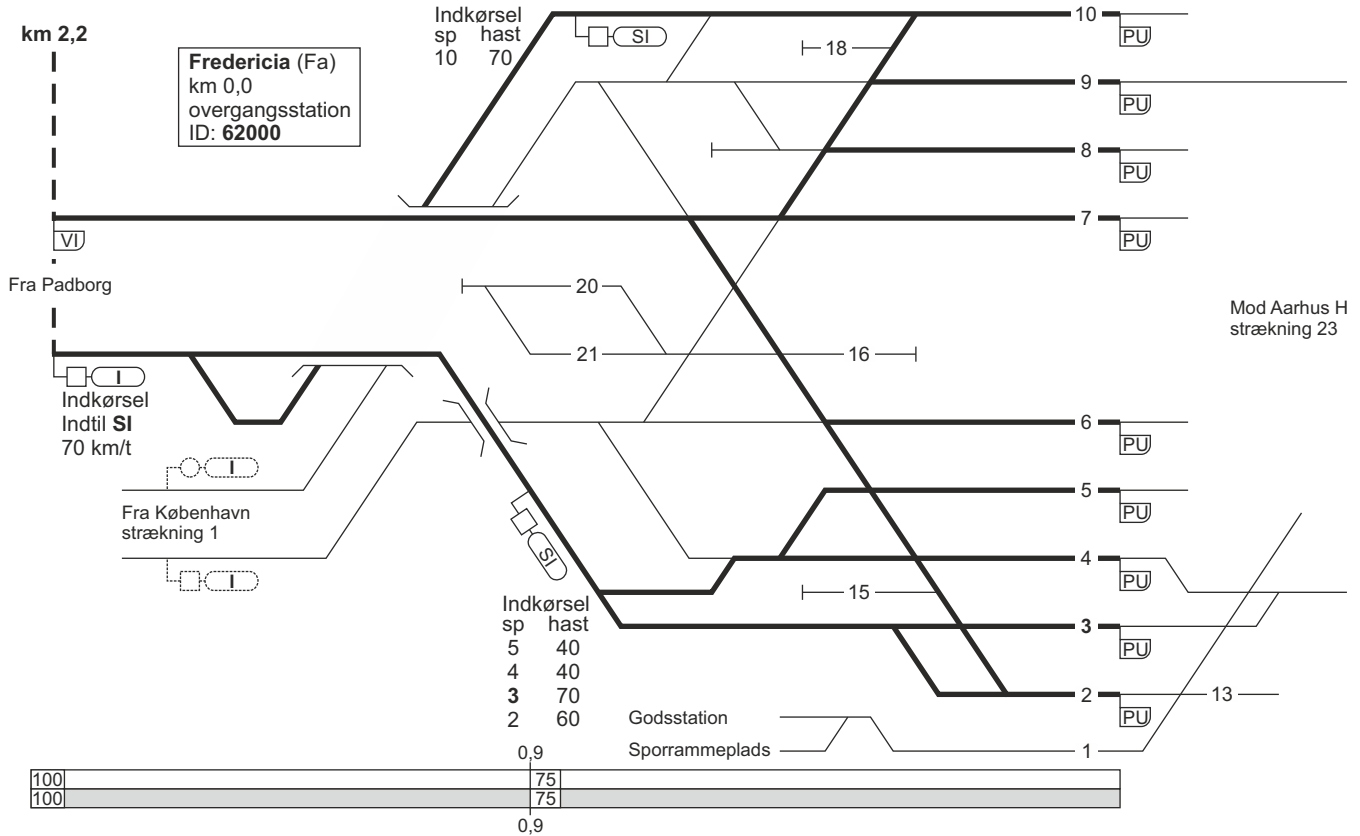
FC Fa Vest
linjeblok
stigning K

Taulov (TI)
km 8,6
overgangsstation
FC Fa Vest
ID: 66900

120



	8,7	8,2		6,2	2,8	2,3
150	140	110		160	120	100
140		110		160	120	100
		8,2		6,2	3,5	2,3



Togekspeditionssted 1	Togfølgestation 2	Sporbenyttelse 3	Standingssted 4	Kmp/FC telefonnummer 5
Fredericia			<p>Ved indkørsel fra Taulov for MF-tog, som skal sammenkobles i spor 10: Først ankommende togdel skal standse ud for standingsmærke anbragt til venstre for sporet.</p> <p>G- og M-tog skal køre helt frem til togvejens endepunkt.</p>	<p>Kmp: 82 27 23 05</p> <p>GSM-R: 81 99 12 20</p> <p>FC: Fa - Lk 82 27 25 15</p> <p>GSM-R: 81 99 12 24</p> <p>Lk (ekskl.) - Pa (ekskl.) 82 27 25 14</p> <p>GSM-R: 81 99 12 26</p>
Taulov				<p>GSM-R: 81 99 12 69</p>

Togekspeditionssted 1	Togfølgestation 2	Sporbenyttelse 3	Standingssted 4	Kmp/FC telefonnummer 5
Kolding			<p>Ved indkørsel fra Lunderskov Tog som skal sammenkobles i spor 2: Først ankommende togdel skal standse ud for «200-metermærket» (SR-mærke 17.20.), hvis togdelen består af 1 togsæt.</p> <p>Først ankommende togdel skal standse ud for «S-mærket» (SR-mærke 17.18.), hvis togdelen består af 2 togsæt.</p> <p>Ved indkørsel fra Taulov Tog som skal sammenkobles i spor 2: Tog skal standse umiddelbart foran Dv-signal 21.</p>	GSM-R: 81 99 12 27
Tinglev				GSM-R: 81 99 12 76
Padborg			<p>Ved indkørsel fra Syd Tog fremført af MF, som skal ekspederes ved perron i spor 1: Tog skal standse ud for «S-mærket» (SR-mærke 17.18.).</p>	<p>Kmp: 82 27 28 11</p> <p>GSM-R: 81 99 12 74</p>

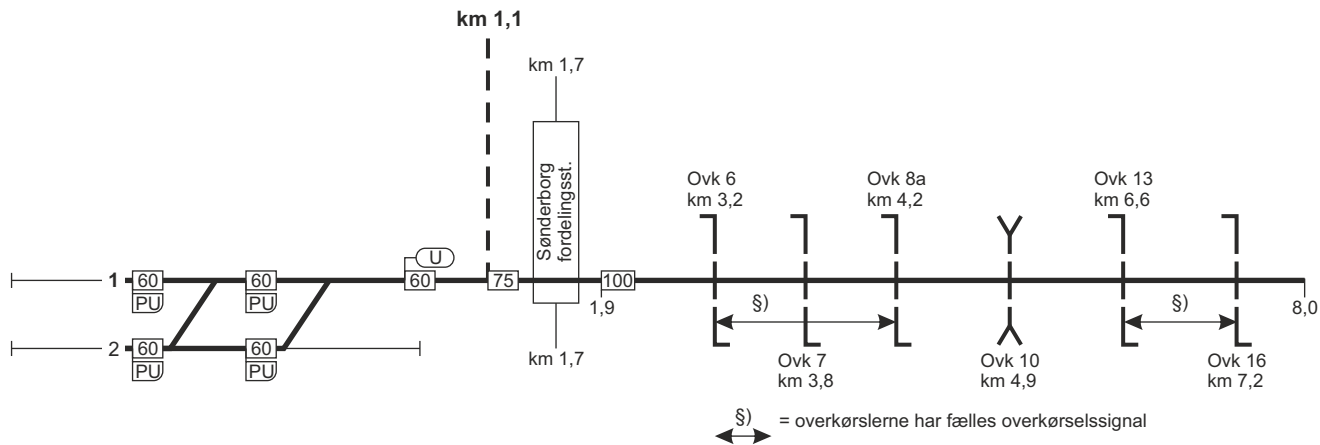
28. Sønderborg - Tinglev

Strækningshastighed:

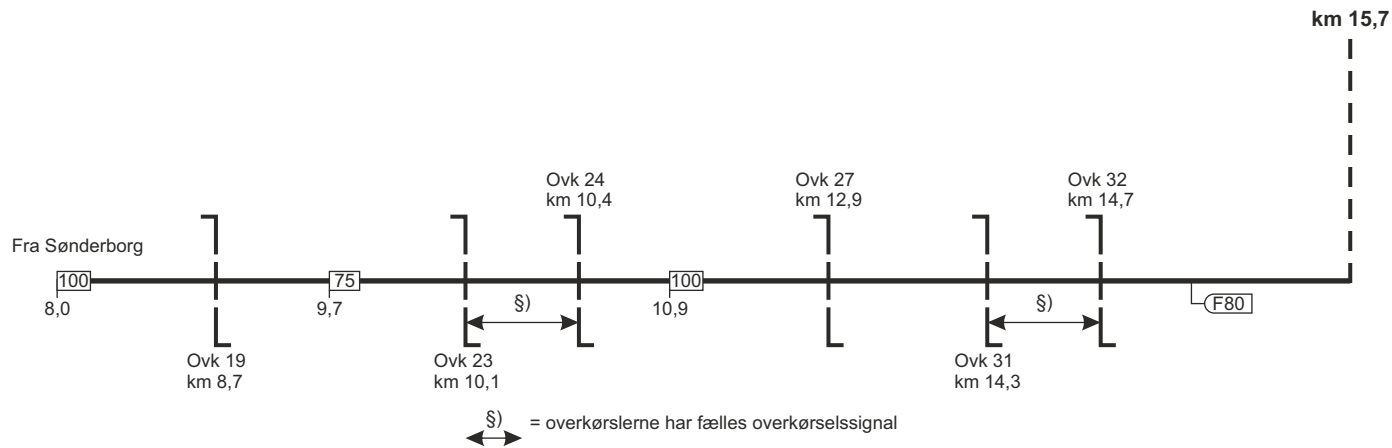
Delstrækning	Strækningshastighed (km/t)
Sønderborg - Tinglev	100

Sønderborg (Sdb)
km 0,0
FC Fa Syd

FC Fa Syd
linjeblok
stigning F

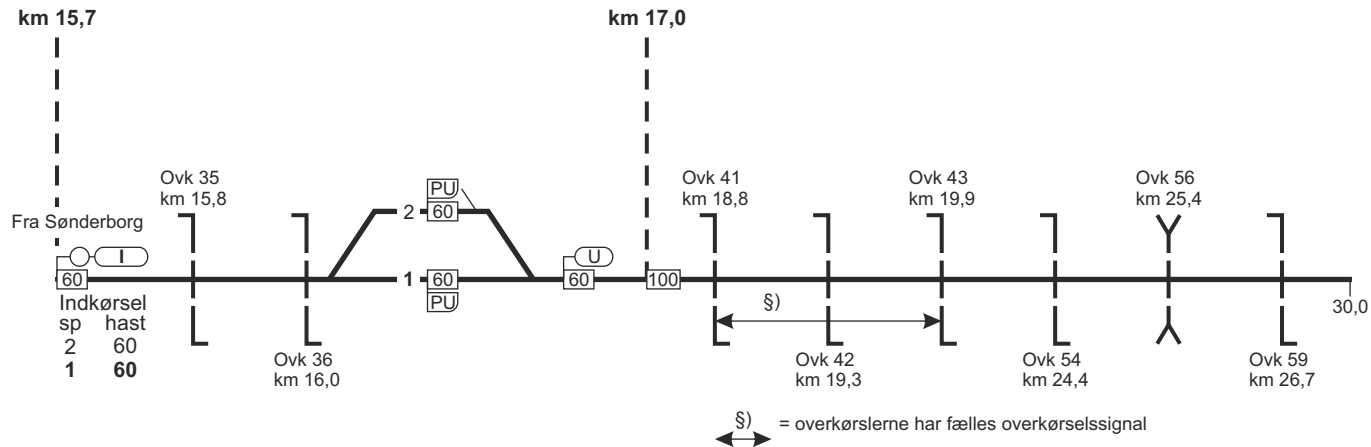


FC Fa Syd
linjeblok
stigning F

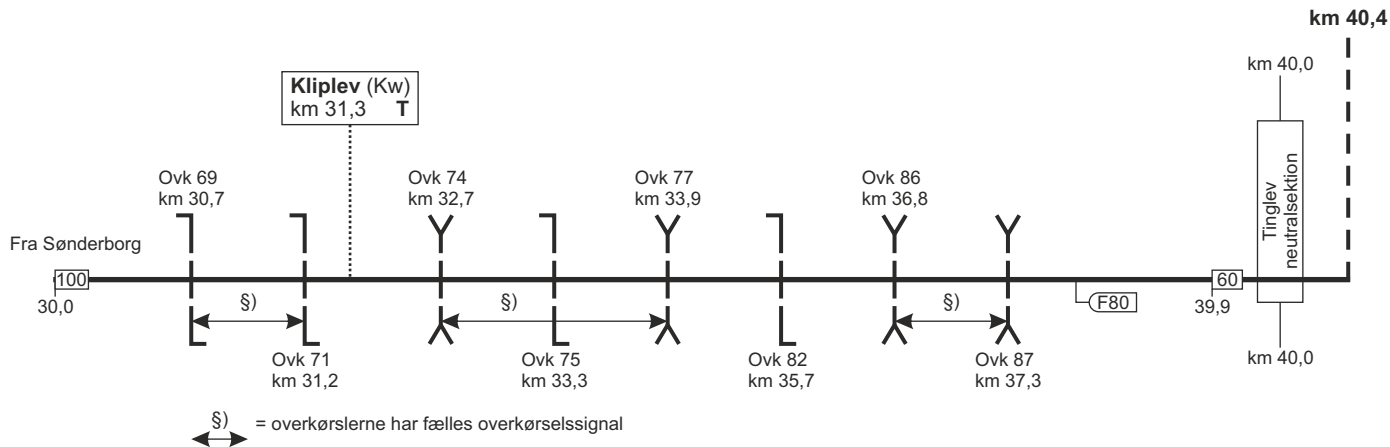


Gråsten (Gst)
km 16,3
FC Fa Syd

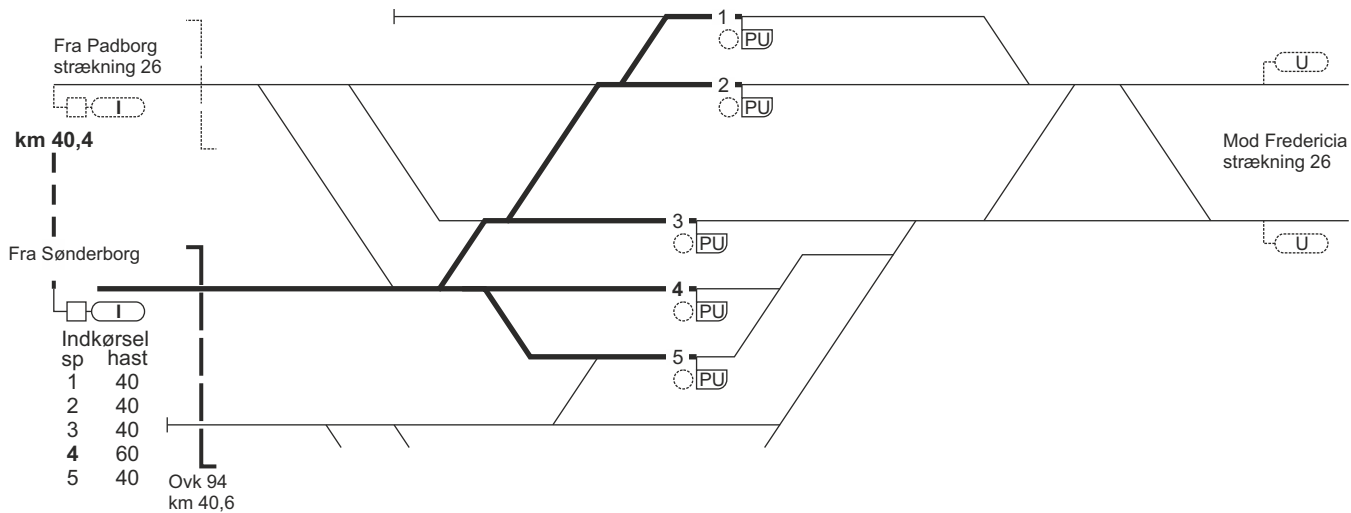
FC Fa Syd
linjeblok
stigning E



FC Fa Syd
linjeblok
stigning E

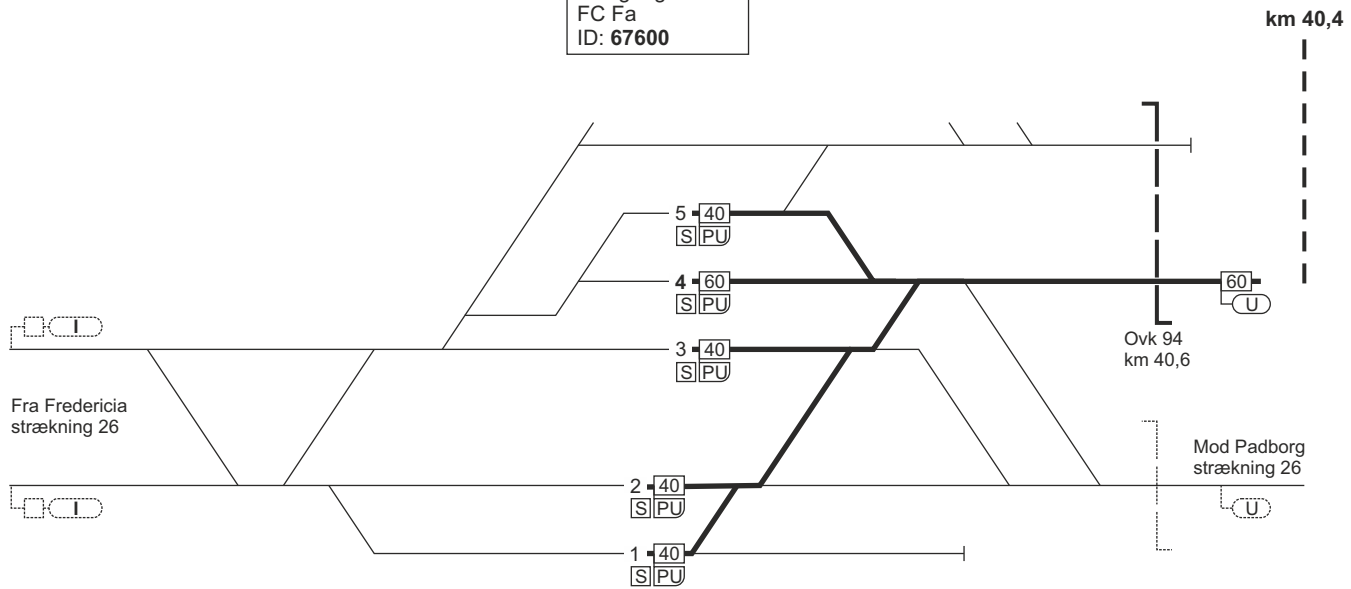


Tinglev (Te)
 km 41,2
 overgangsstation
 FC Fa
 ID: 67600

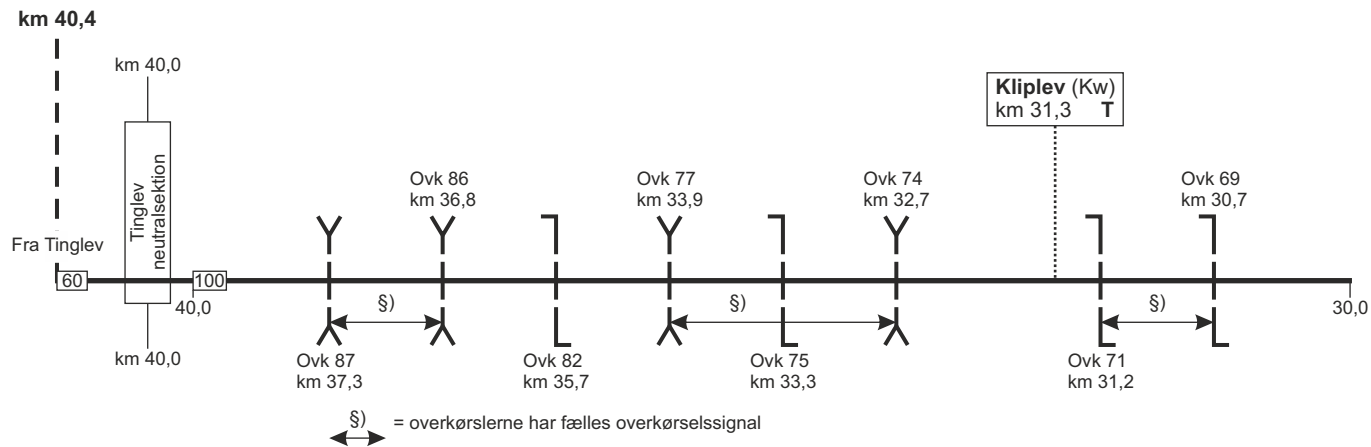


60

Tinglev (Te)
 km 41,2
 overgangsstation
 FC Fa
 ID: 67600

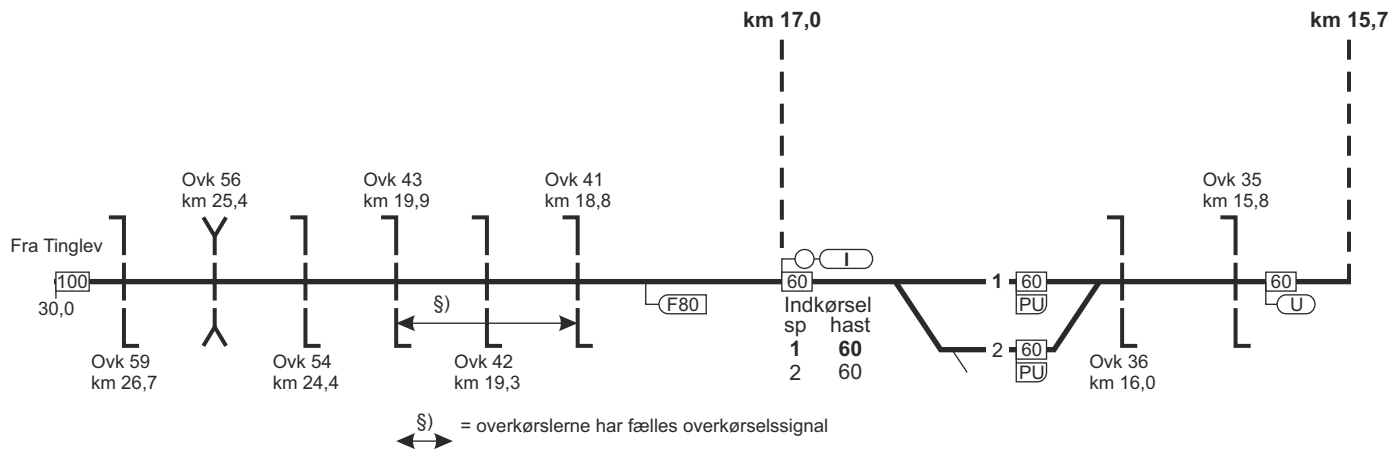


FC Fa Syd
linjeblok
stigning F

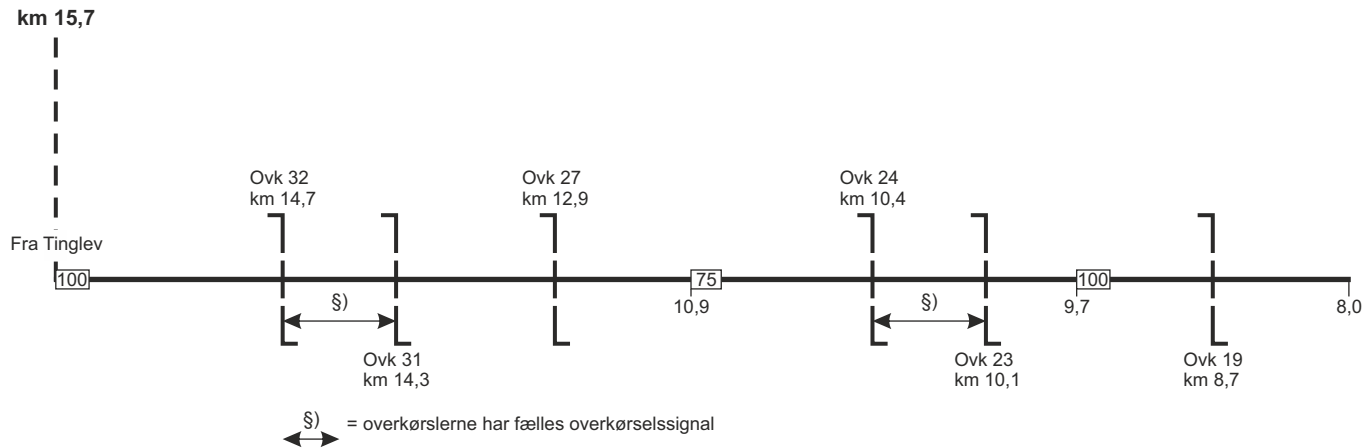


FC Fa Syd
linjeblok
stigning F

Gråsten (Gst)
km 16,3
FC Fa Syd

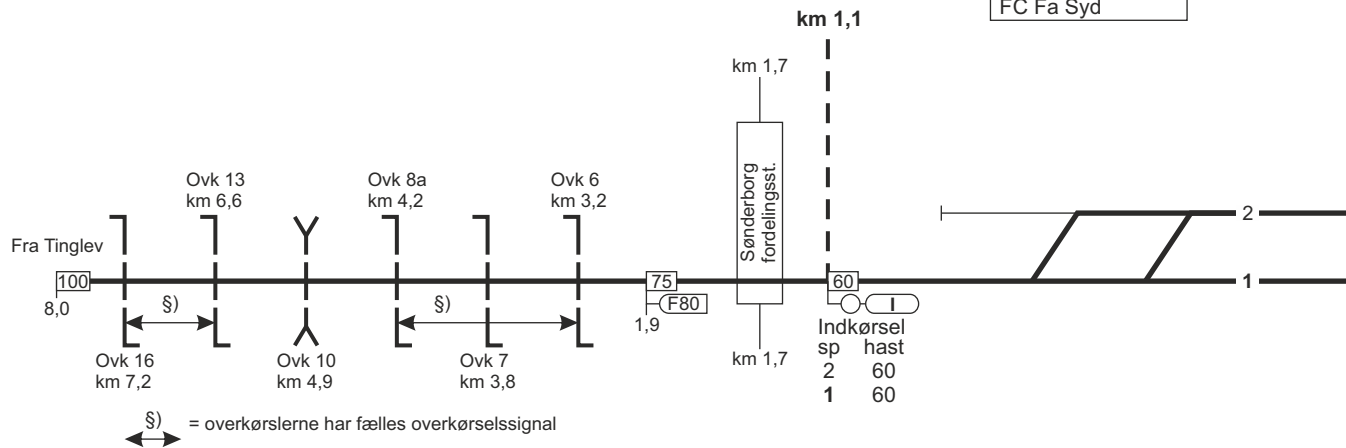


FC Fa Syd
linjeblok
stigning E



FC Fa Syd
linjeblok
stigning E

Sønderborg (Sdb)
km 0,0
FC Fa Syd



Togekspeditionssted 1	Togfølgestation 2	Sporbenyttelse 3	Standsningssted 4	Kmp/FC telefonnummer 5
Fredericia				FC: Sdb - Te 82 27 25 14 GSM-R: 81 99 12 28
Tinglev				GSM-R: 81 99 12 76

29. Lunderskov - Esbjerg

Strækningshastighed:

Delstrækning	Strækningshastighed (km/t)
Lunderskov - Esbjerg	180

FC Es
linjeblok / vekselspor
stigning J

Lunderskov (Lk)
km 32,8 / 0,0
overgangsstation
FC Fa
ID: 62046

km 31,6

Fra Fredericia
strækning 26

Indkørsel
sp hast
2 70
1 70

3
2 60
E|PU
1 70
E|PU

Mod Padborg
strækning 26

km 0,7

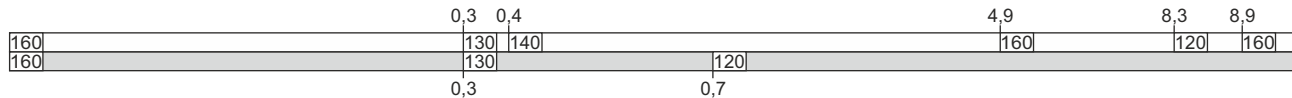
2. hsp
1. hsp

km 4,090 - 4,504

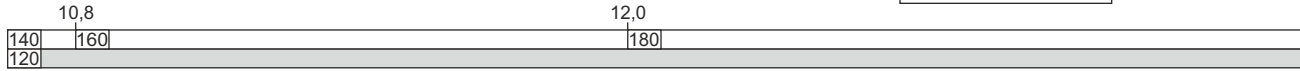
Andst
neutralsektion

km 4,090 - 4,504


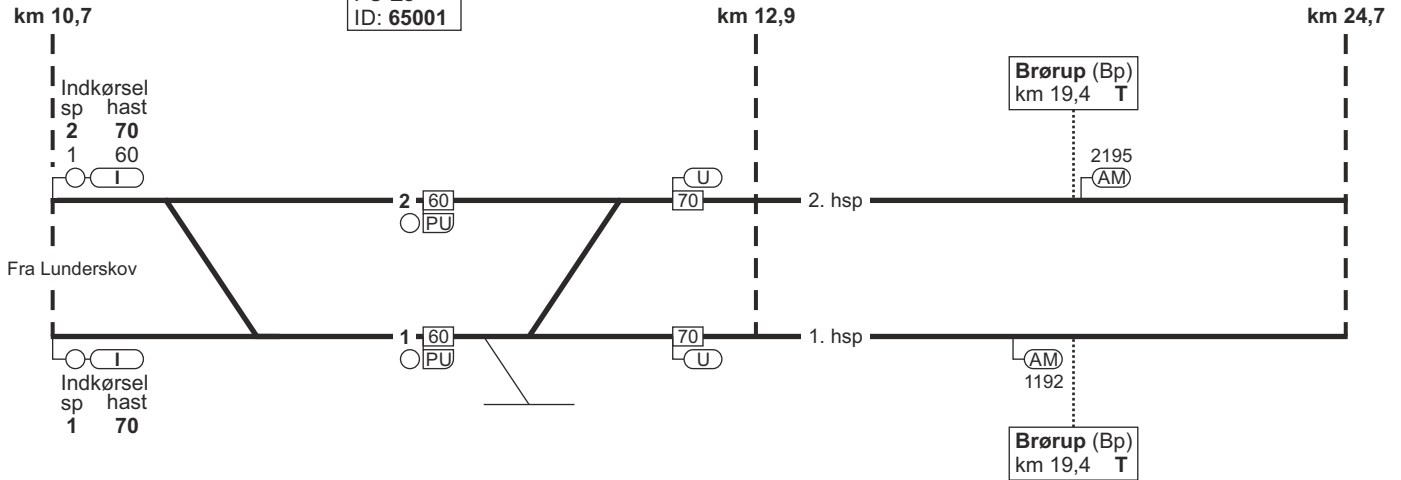
km 10,7




FC Es
linjeblok / vekselspor
stigning H



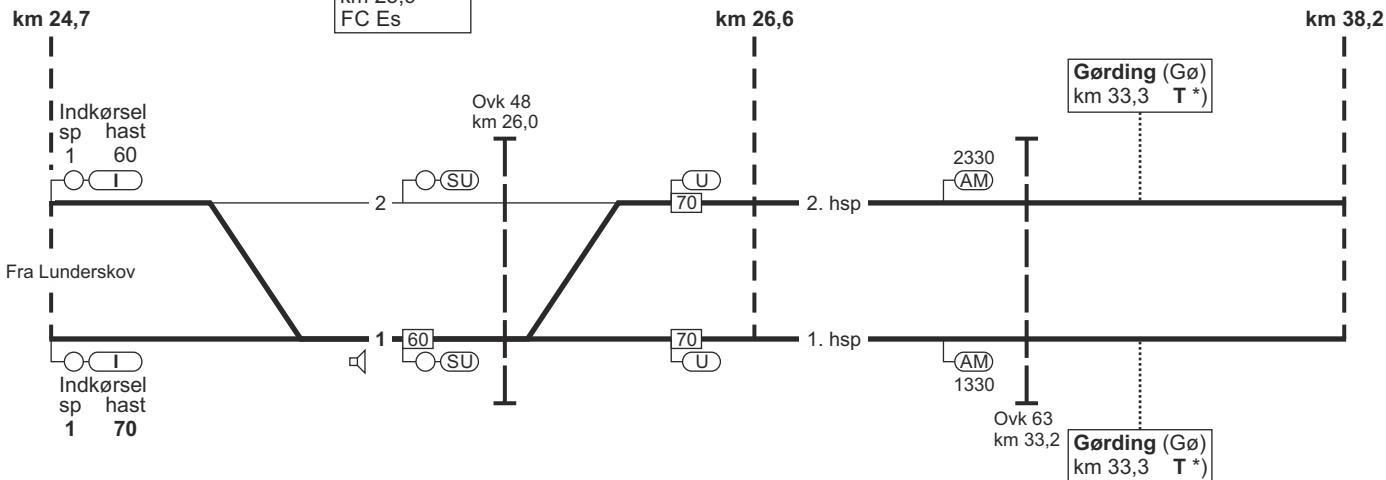
Vejen (Vn)
km 11,6
FC Es
ID: 65001




FC Es
linjeblok / vekselspor
stigning J



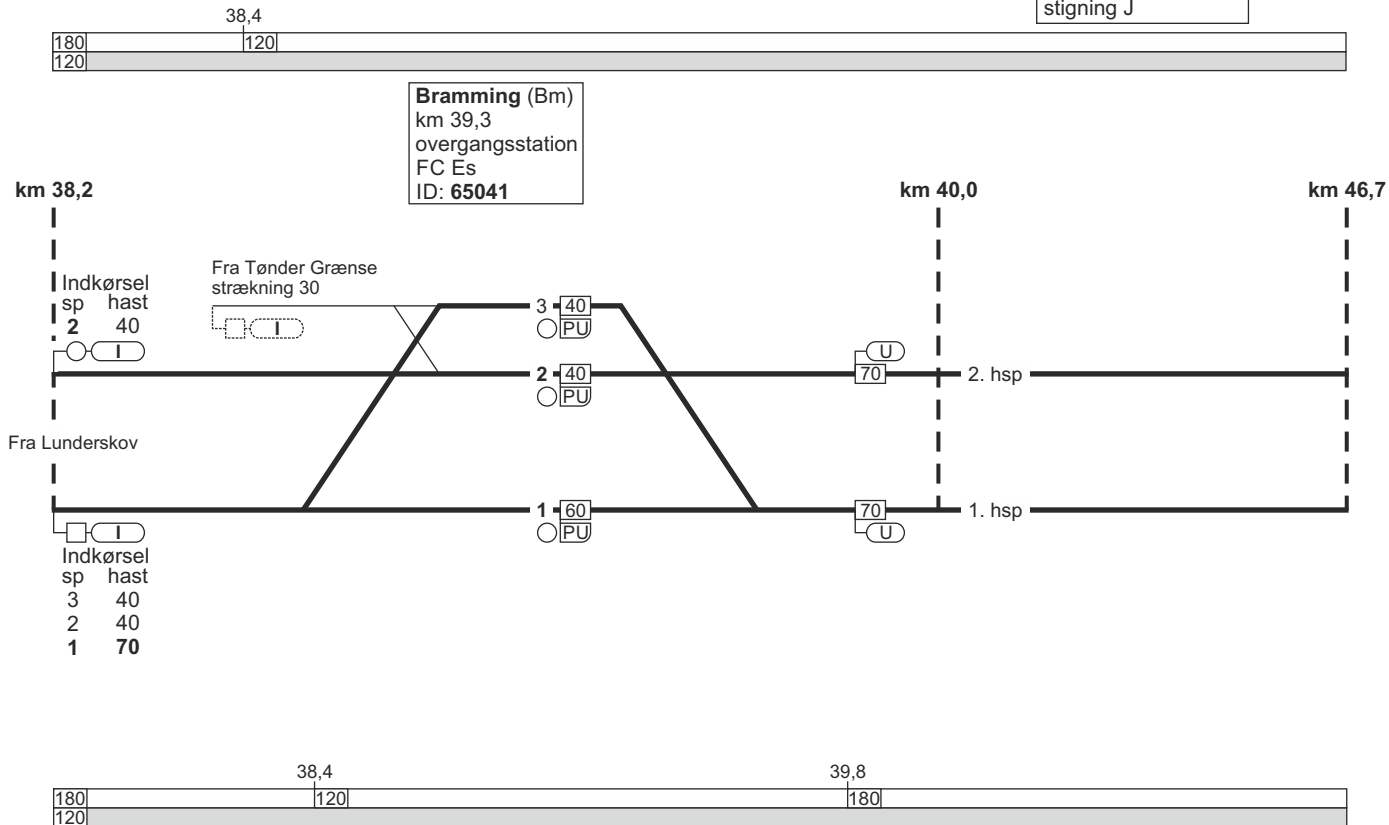
Holsted (Hq)
km 25,9
FC Es

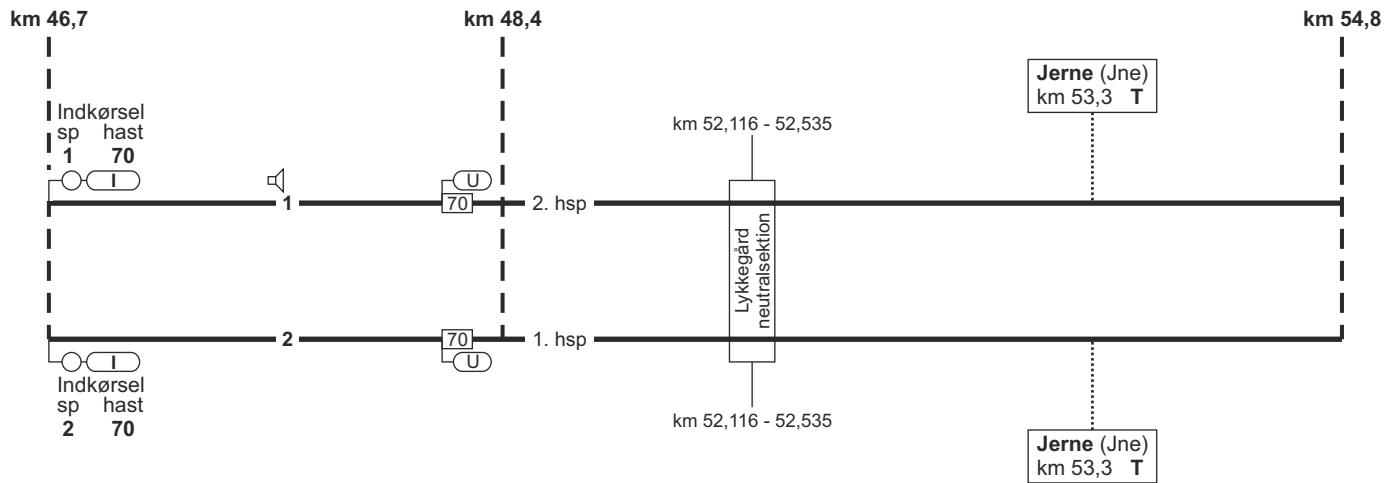


*) SR-mærke 17.5 "Holdstedet uden dækningssignal" er opstillet 1600 meter før.



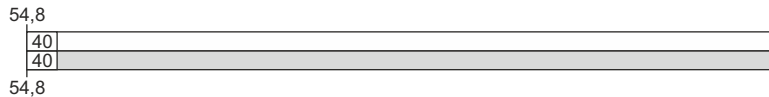
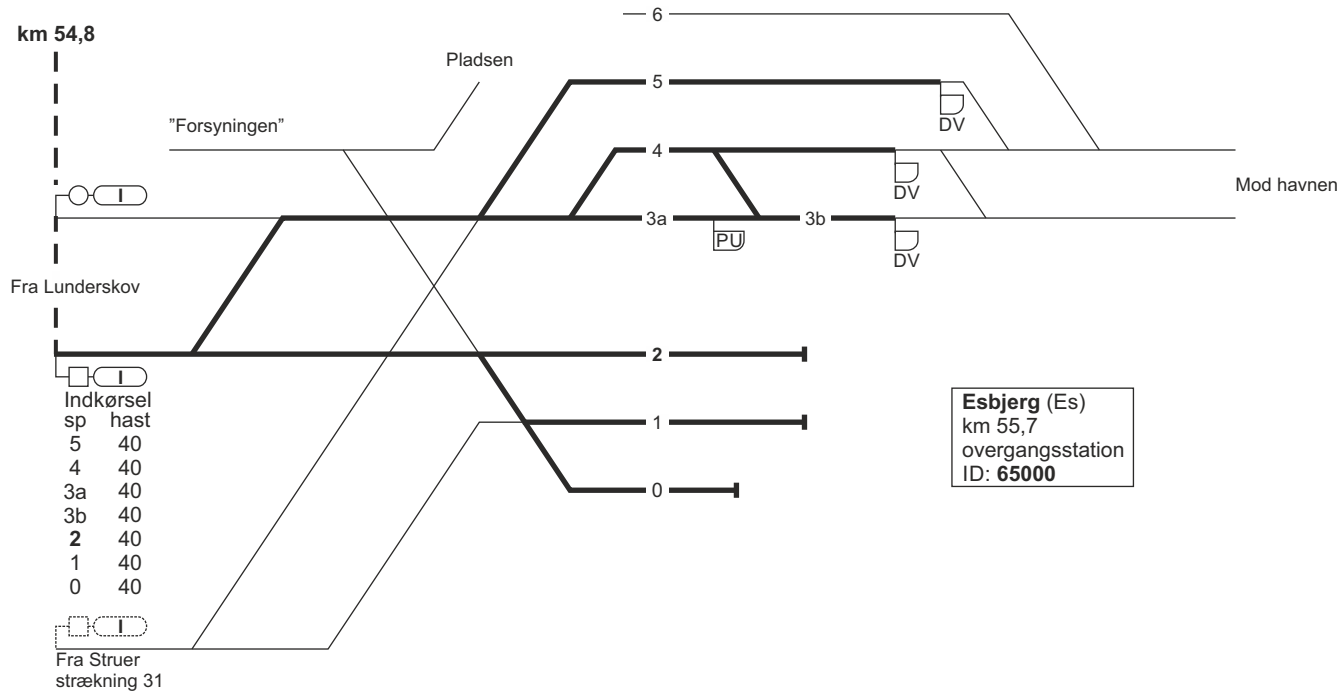
FC Es
linjeblok / vekselspor
stigning J

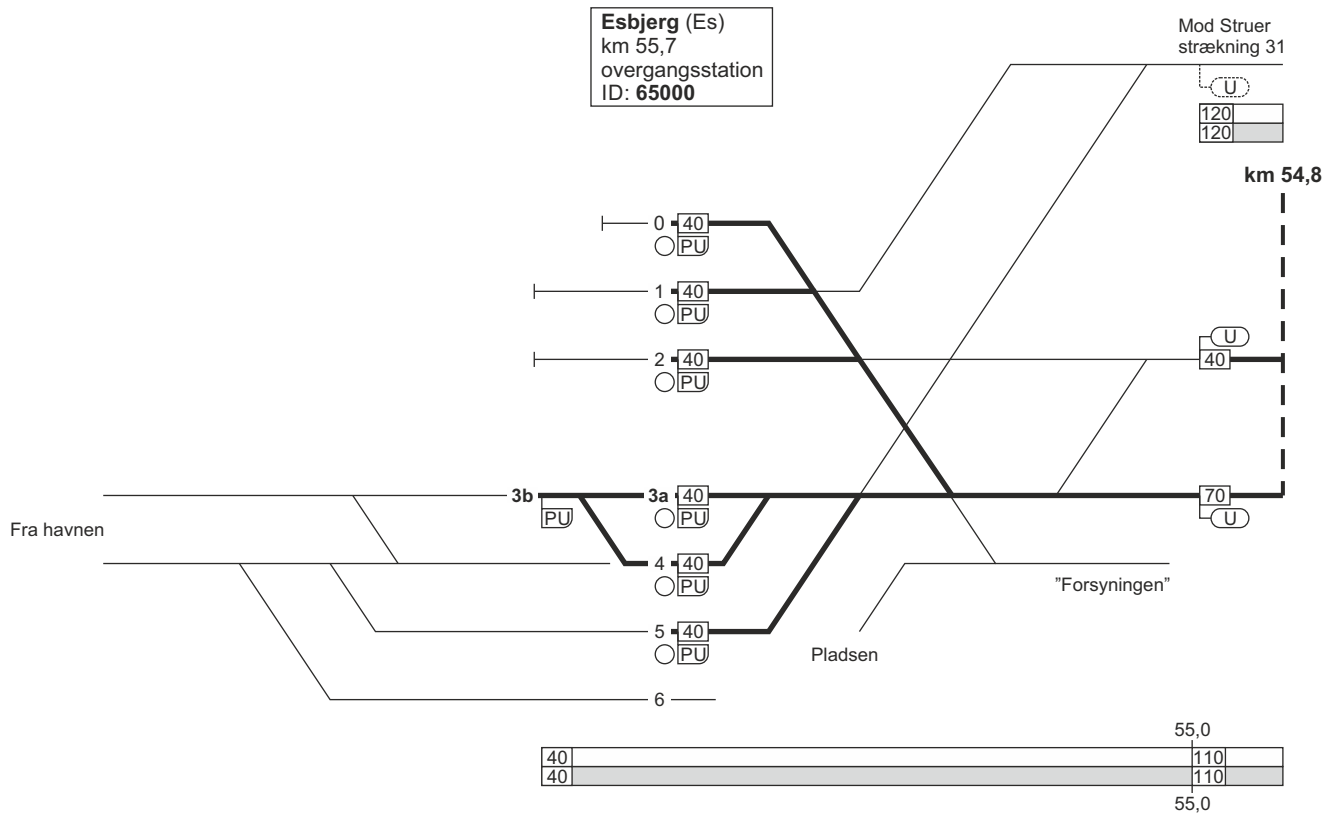




46,7







FC Es
linjeblok / vekselspor
stigning H

47,0



Tjæreborg (Tb)
km 47,4
FC Es

km 54,8

km 48,4

km 46,7

Jerne (Jne)
km 53,3 T

km 52,535 - 52,116

Indkørsel
sp hast
2 70

U
70

70 1. hsp

2

Fra Esbjerg

70 2. hsp

1

70 U

Lykkegård
neutralsektion

km 52,535 - 52,116

Indkørsel
sp hast
1 70

Jerne (Jne)
km 53,3 T



54,0

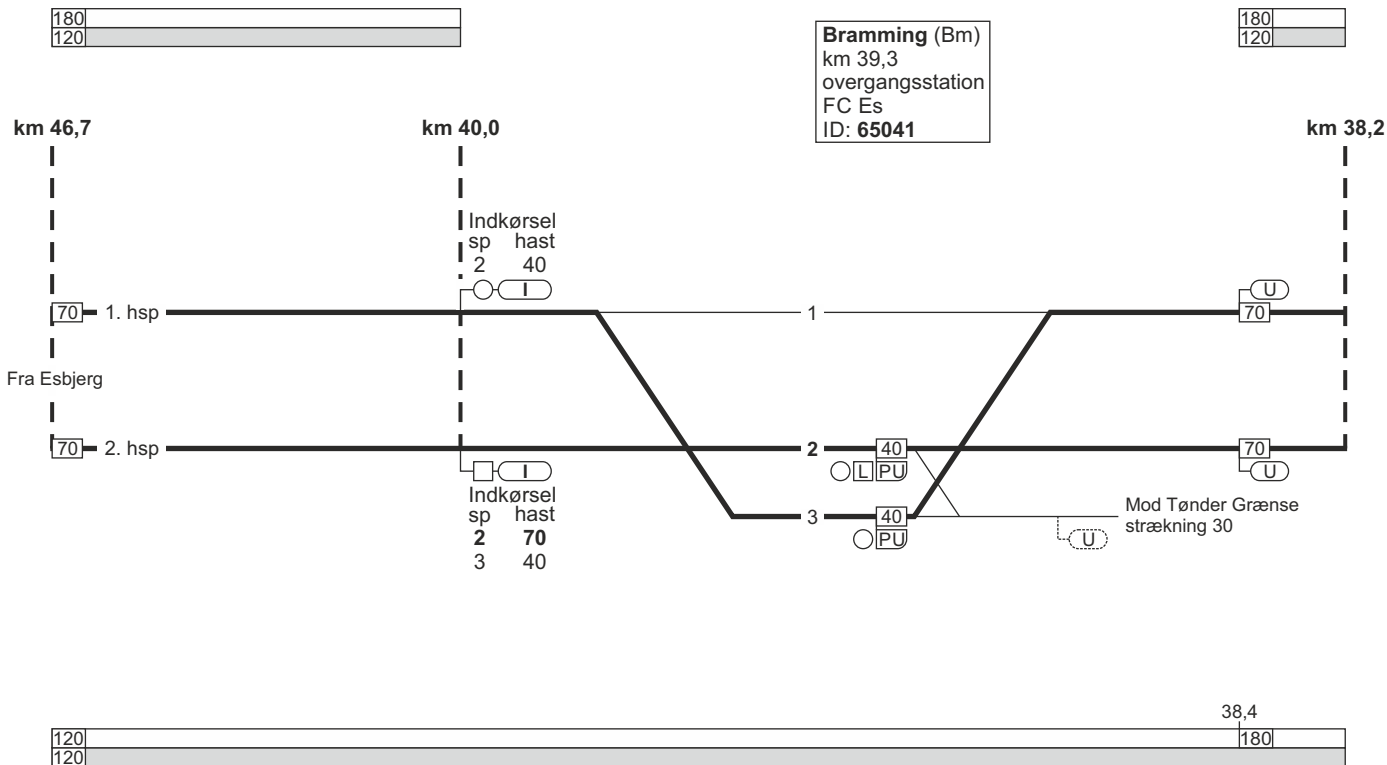
47,8



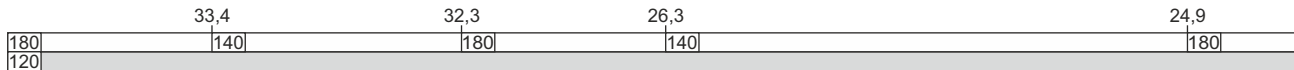
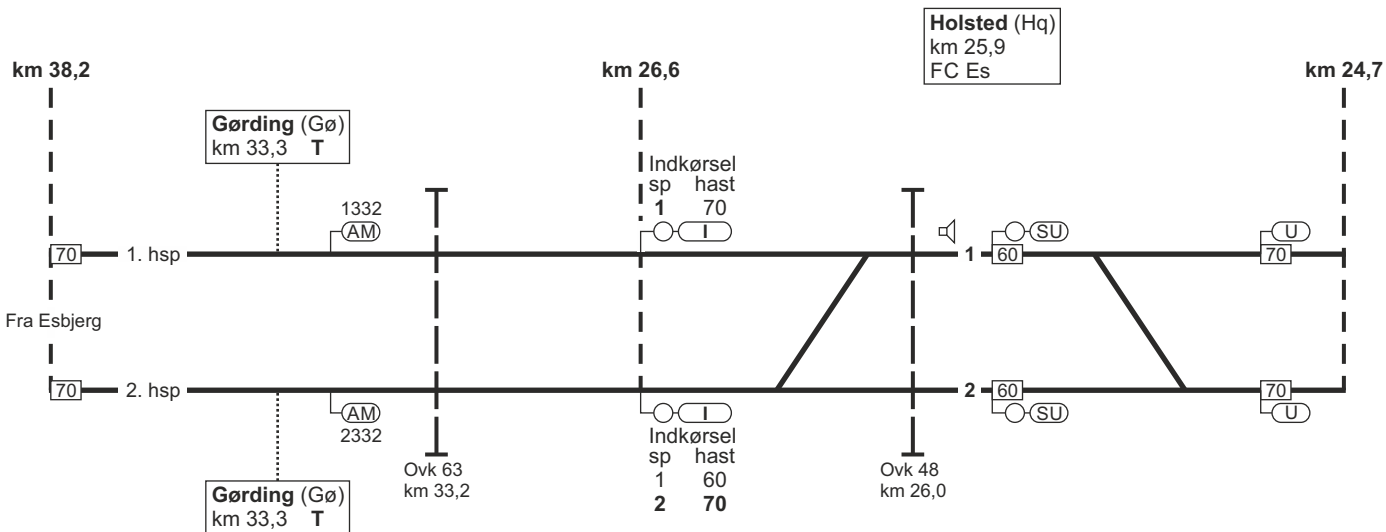
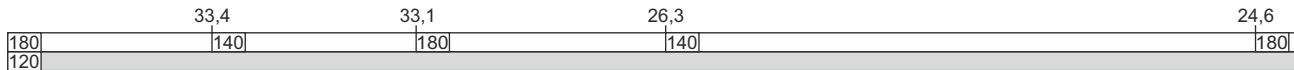
54,0

FC Es
linjeblok / vekselspor
stigning H

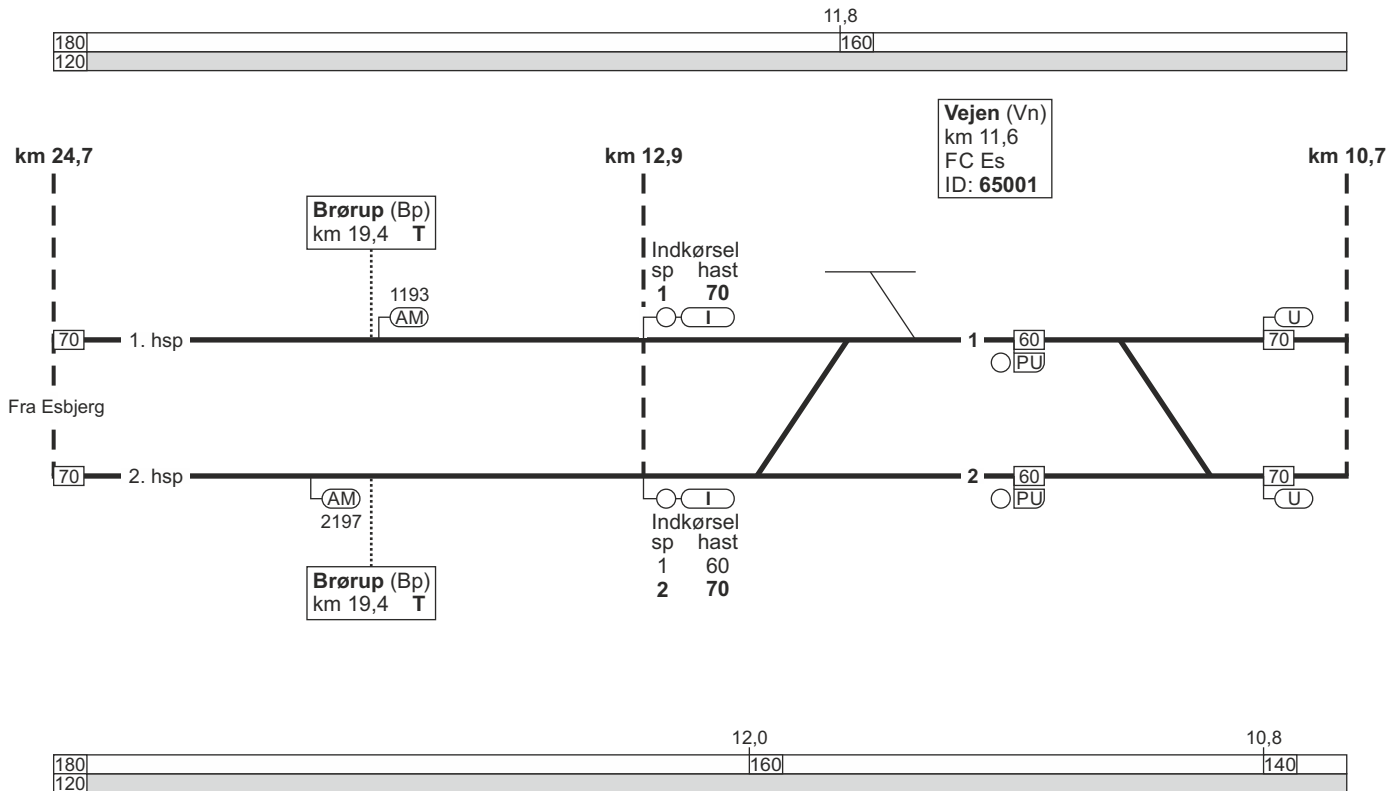
Bramming (Bm)
km 39,3
overgangsstation
FC Es
ID: 65041



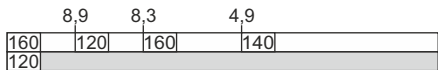
FC Es
linjeblok / vekselspor
stigning J



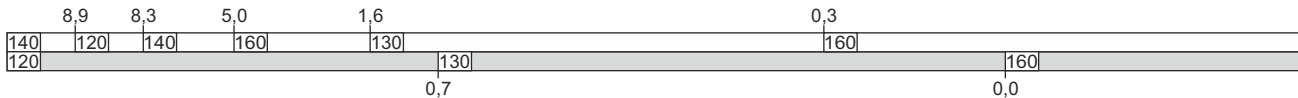
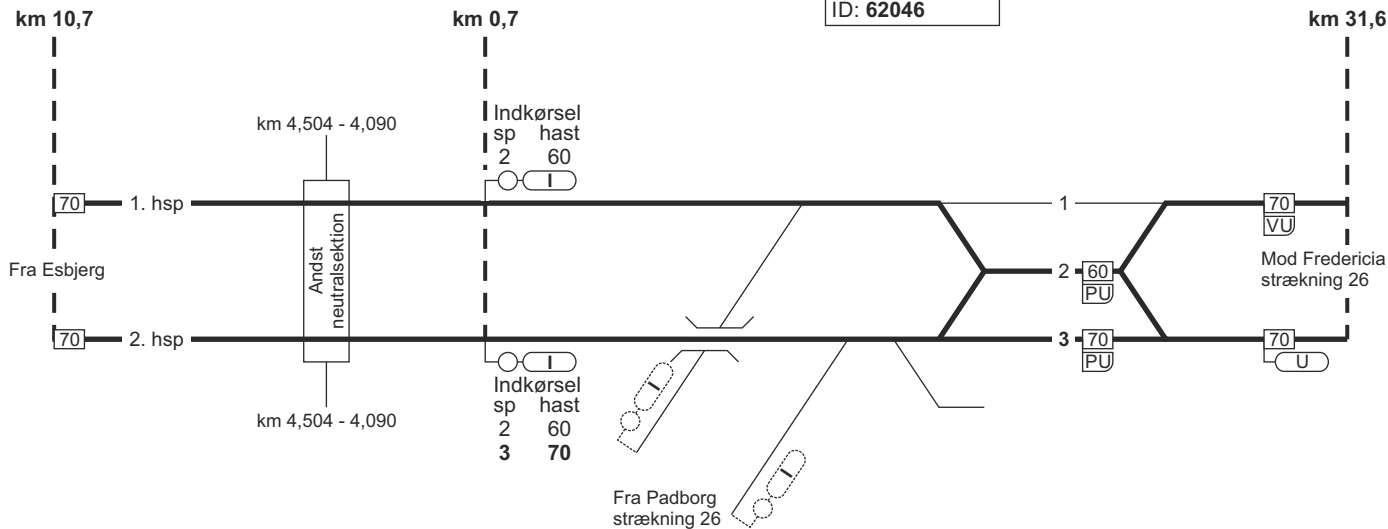
FC Es
linjeblok / vekselspor
stigning J



FC Es
linjeblok / vekselspor
stigning K



Lunderskov (Lk)
km 32,8 / 0,0
overgangsstation
FC Fa
ID: 62046



Togekspeditionssted 1	Togfølgestation 2	Sporbenyttelse 3	Standingssted 4	Kmp/FC telefonnummer 5
Lunderskov				FC Fa: 82 27 25 15 GSM-R: 81 99 12 24
Esbjerg				Kmp: 82 28 81 11 GSM-R: 81 99 12 50 FC: Lk (ekskl.) - Es (ekskl.) 82 28 81 61 GSM-R: 81 99 12 51

30. Bramming - Tønder Grænse**Strækningshastighed:**


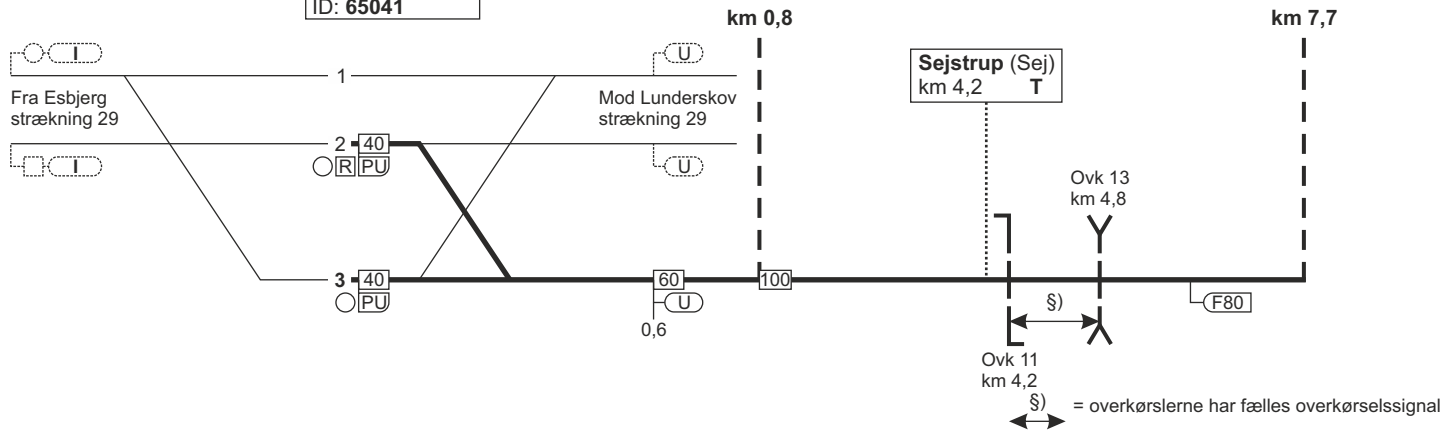
Delstrækning	Strækningshastighed (km/t)
Bramming - Tønder	100 ¹⁾
Tønder - Tønder Grænse	60

¹⁾På delstrækningen Ribe - Tønder - Ribe gælder hastigheden kun for togsæt.

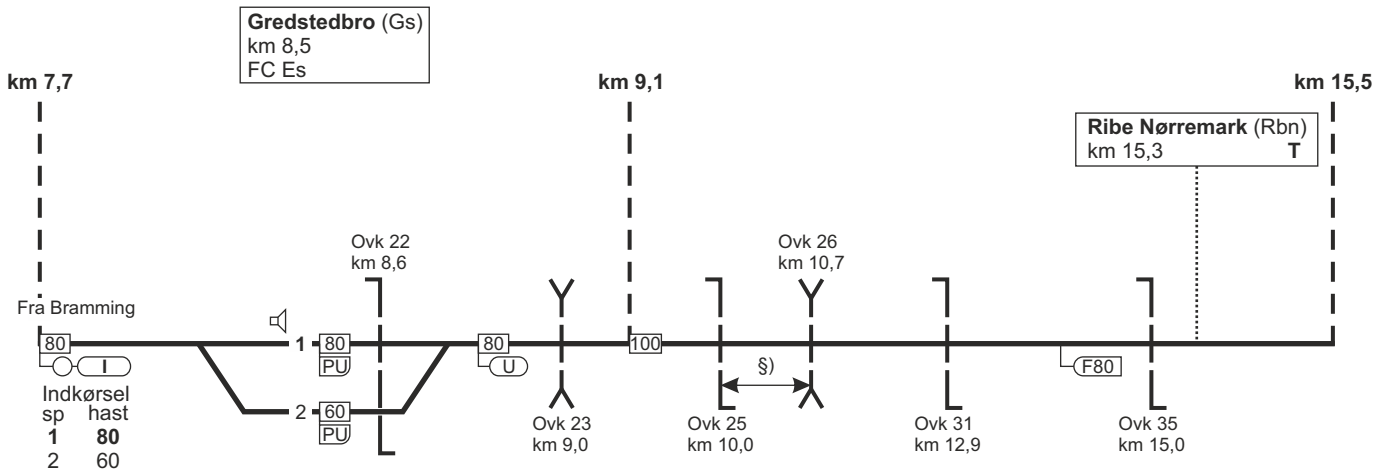
For øvrigt materiel er hastigheden 75 km/t.

FC Es
linjeblok
stigning L

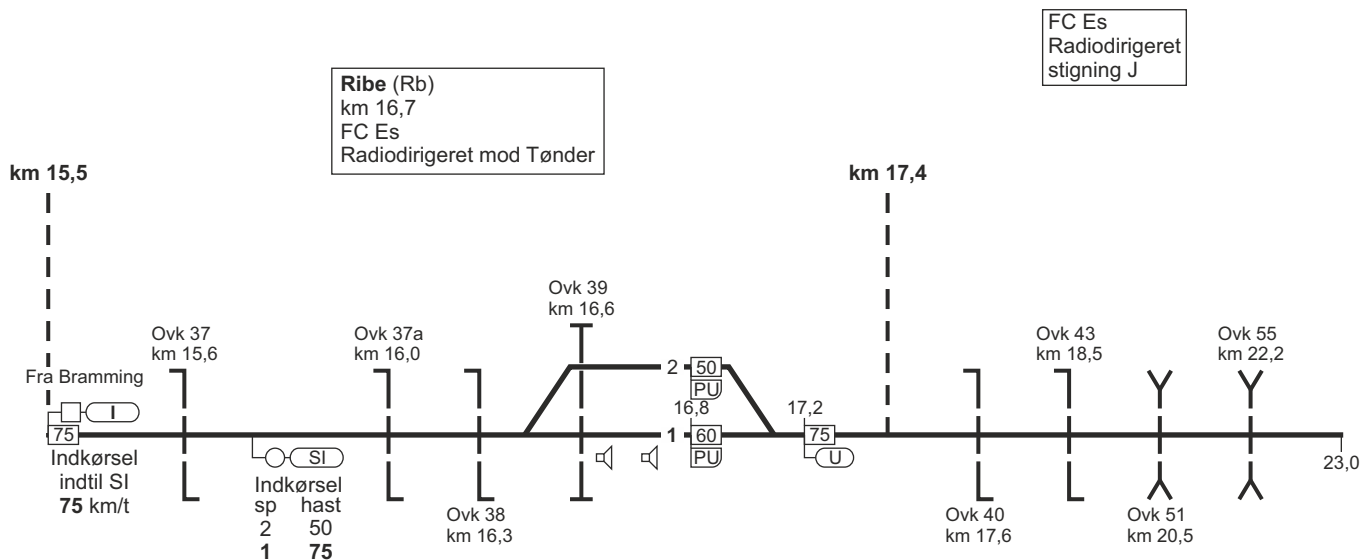
Bramming (Bm)
km 0,0
overgangsstation
FC Es
ID: 65041



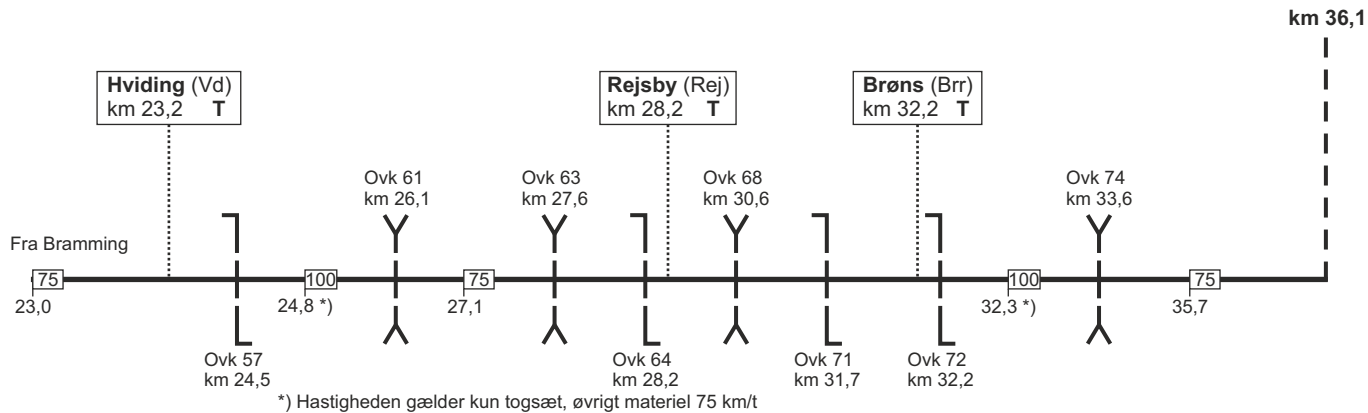
FC Es
linieblok
stigning M



§) = overkørslerne har fælles overkørselssignal

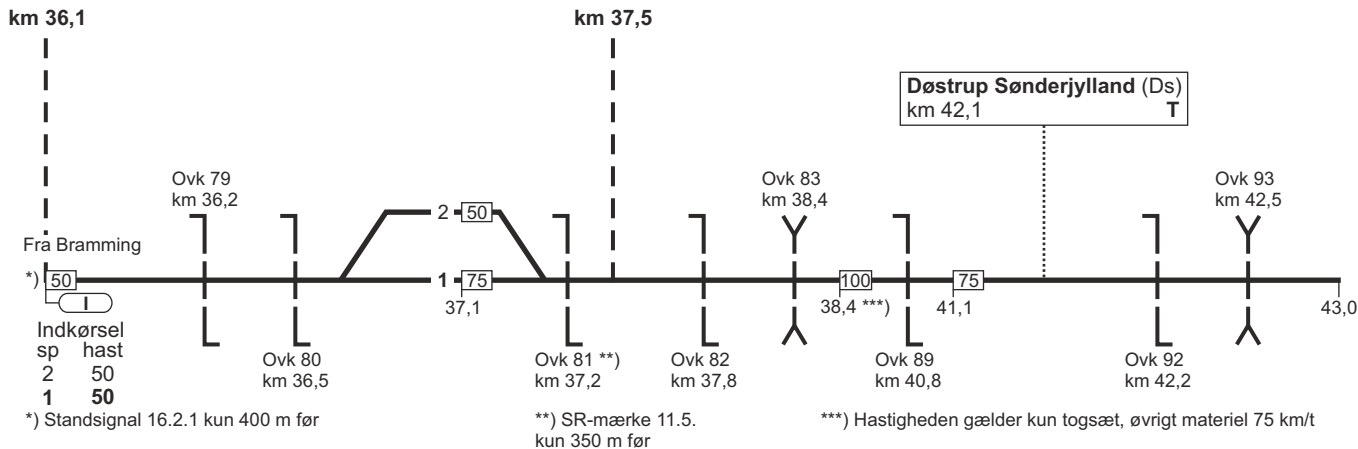


FC Es
Radiodirigeret
stigning J



Skærbæk (Æk)
 km 36,7
 FC Es
 Radiodirigeret

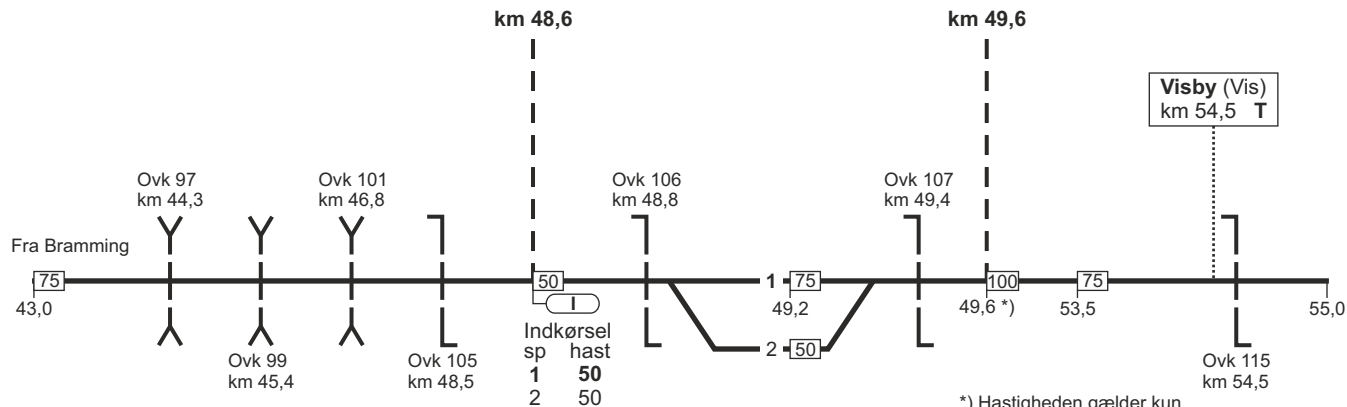
FC Es
 Radiodirigeret
 stigning M



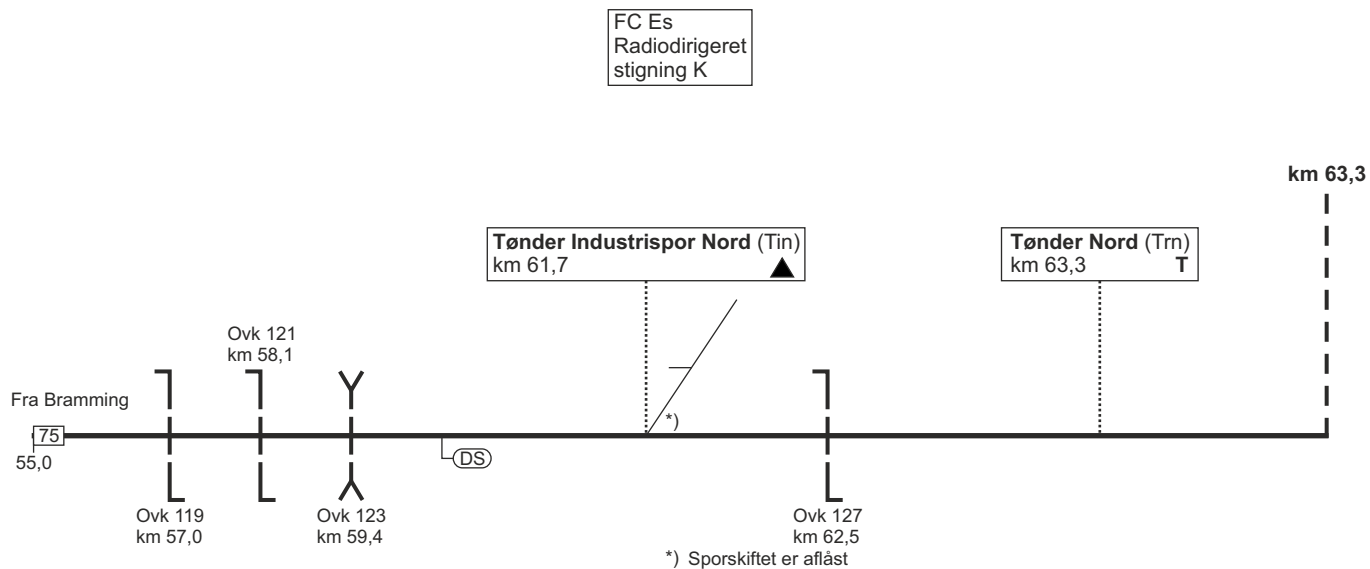
FC Es
Radiodirigeret
stigning M

Bredebro (Bw)
km 49,0
FC Es
Radiodirigeret

FC Es
Radiodirigeret
stigning K

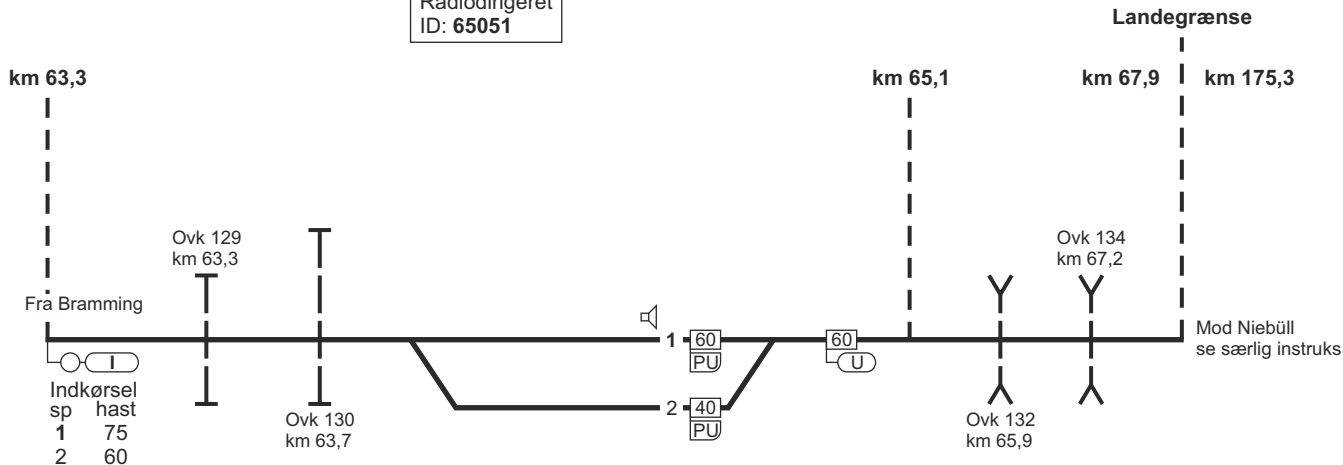


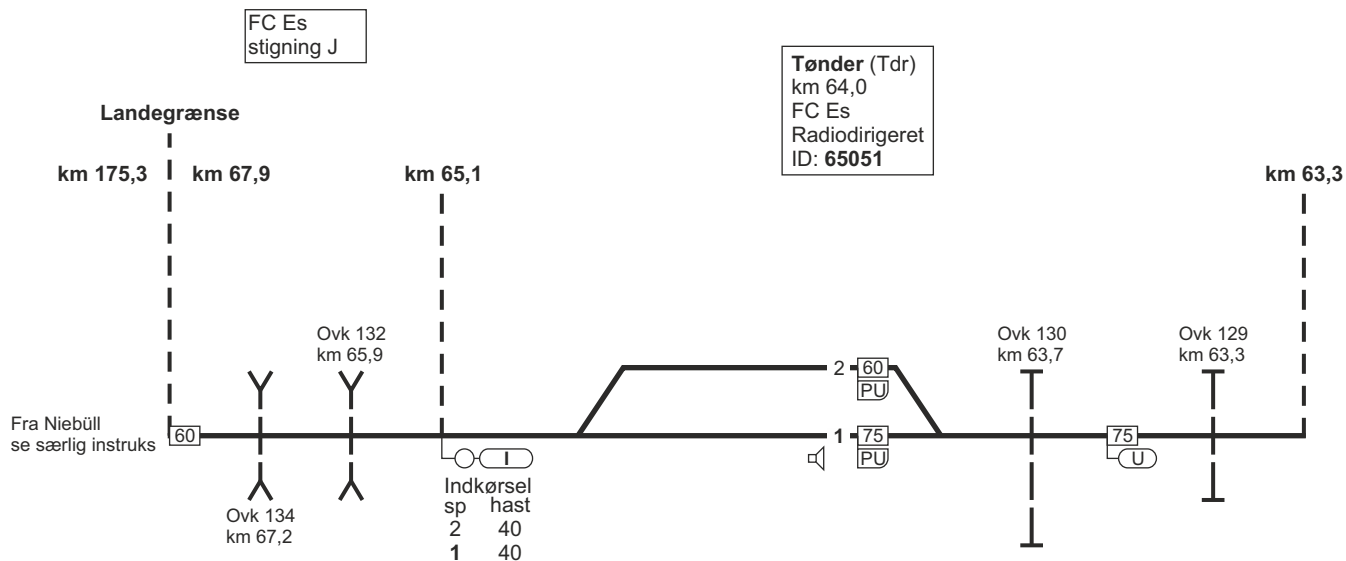
*) Hastigheden gælder kun togsæt, øvrigt materiel 75 km/t

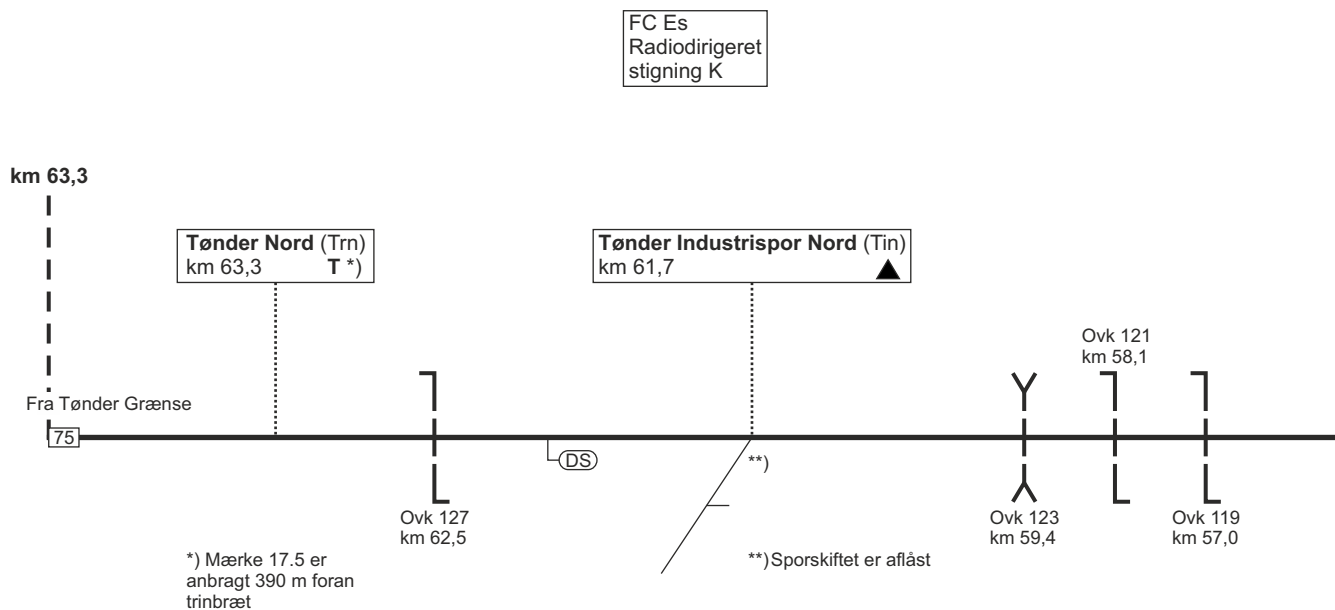


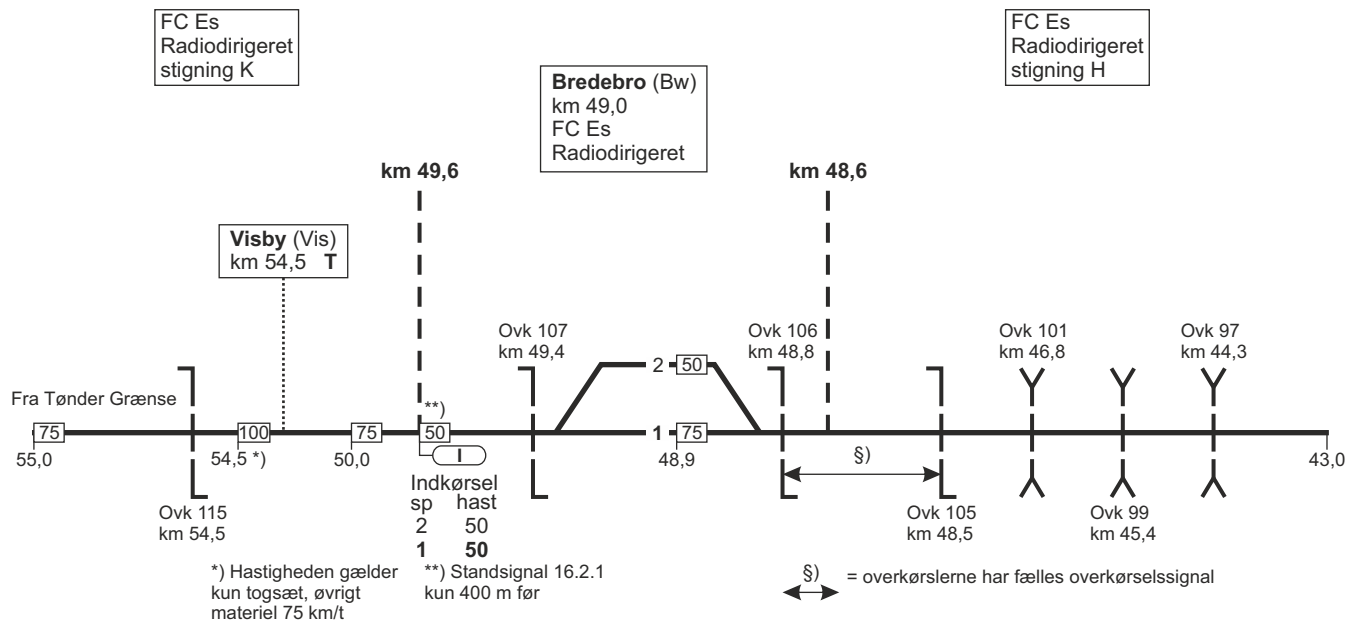
Tønder (Tdr)
 km 64,0
 FC Es
 Radiodirigeret
 ID: 65051

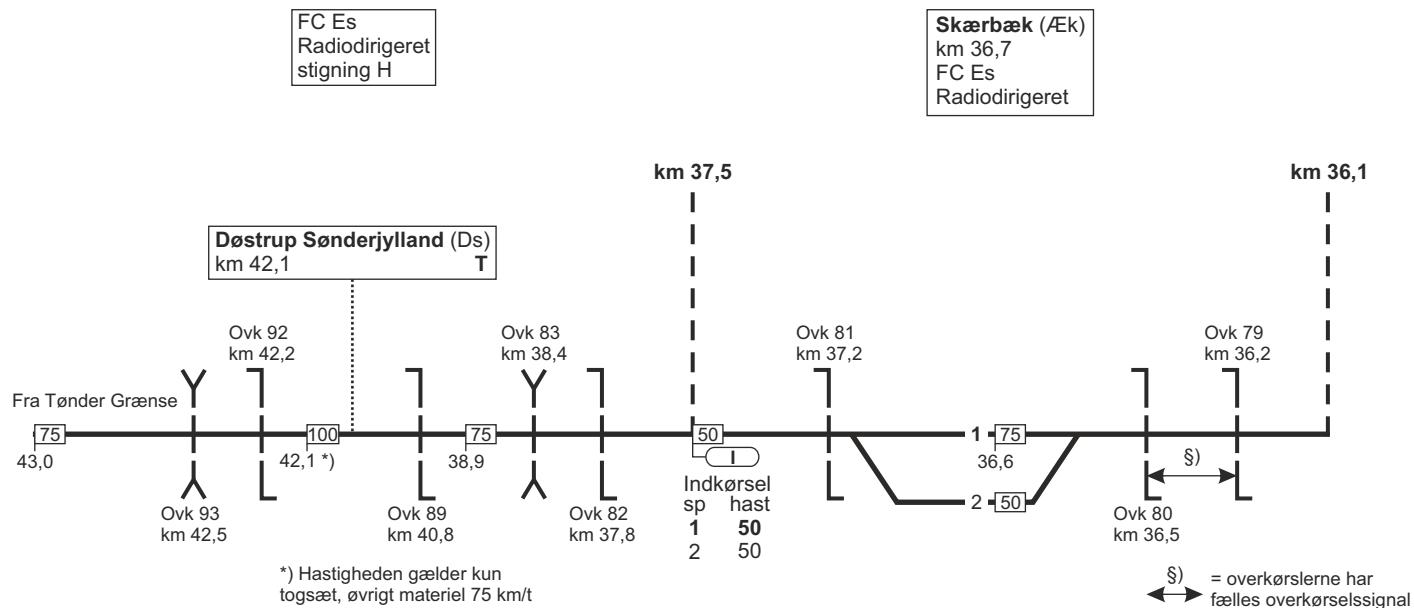
FC Es
 stigning J



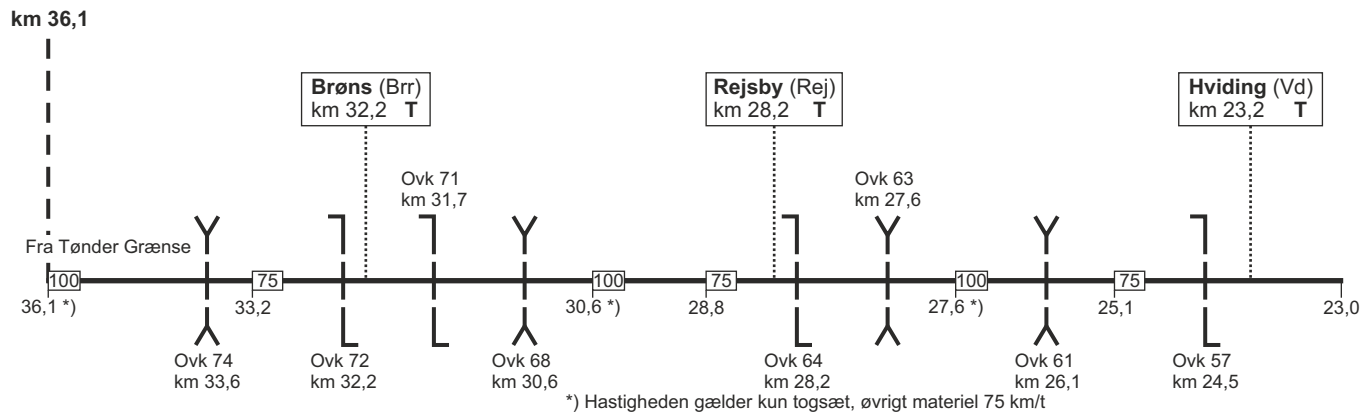






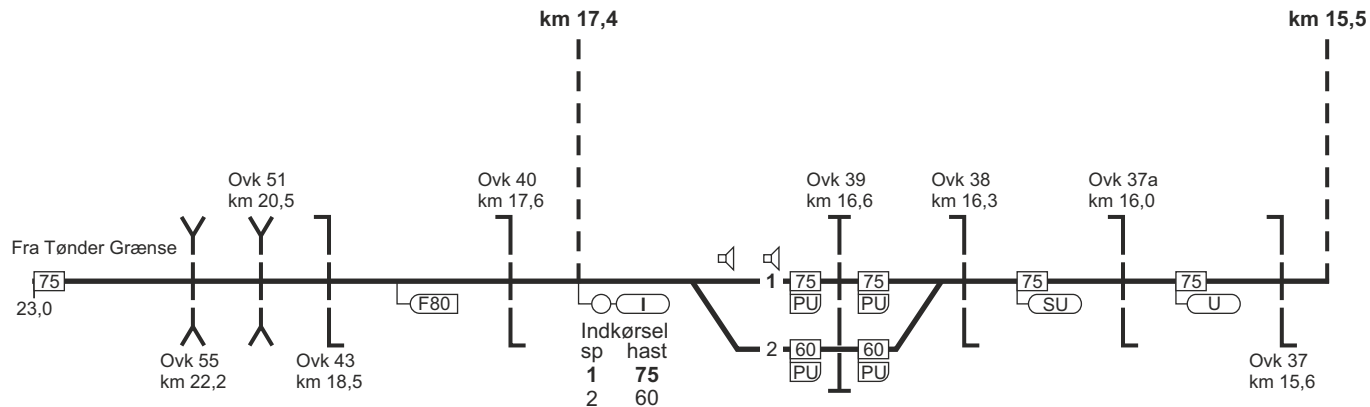


FC Es
Radiodirigeret
stigning J



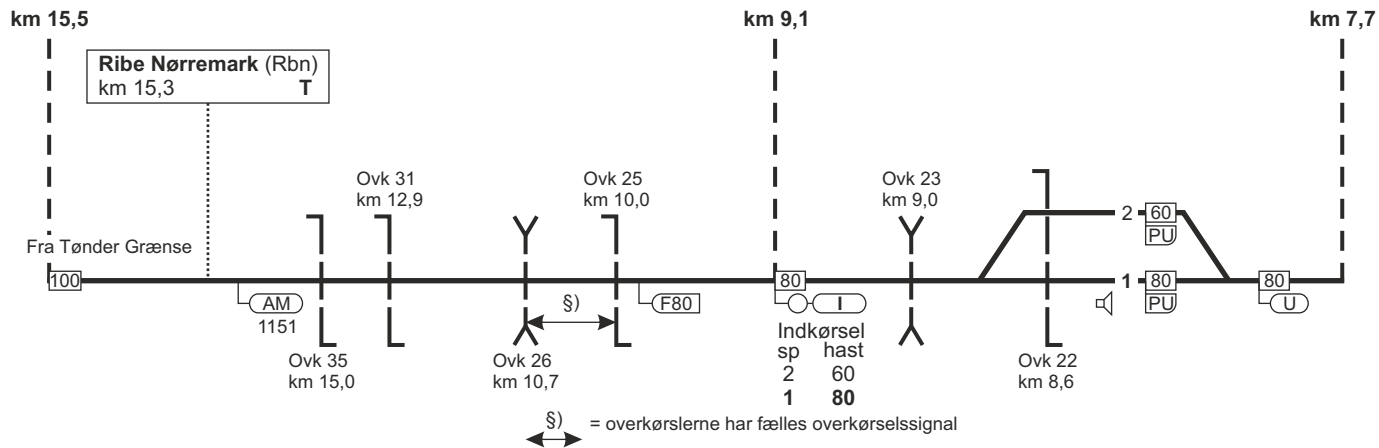
FC Es
Radiodirigeret
stigning J

Ribe (Rb)
km 16,7
FC Es
Radiodirigeret mod Tønder



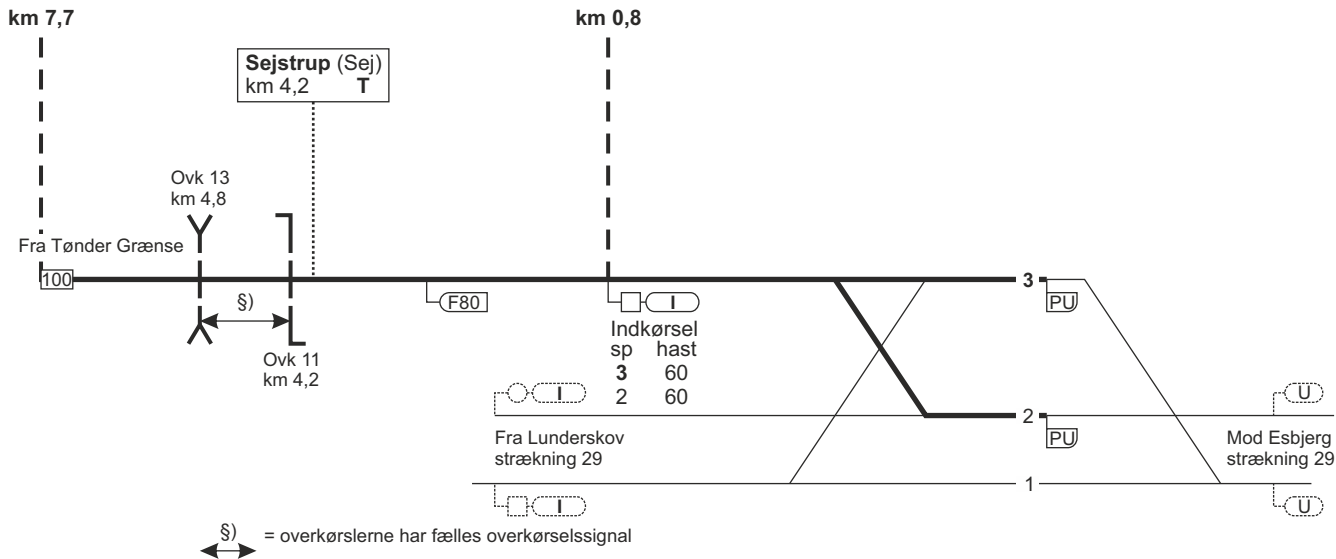
FC Es
linieblok
stigning M

Gredstedbro (Gs)
km 8,5
FC Es



FC Es
linieblok
stigning L

Bramming (Bm)
km 0,0
overgangsstation
FC Es
ID: 65041



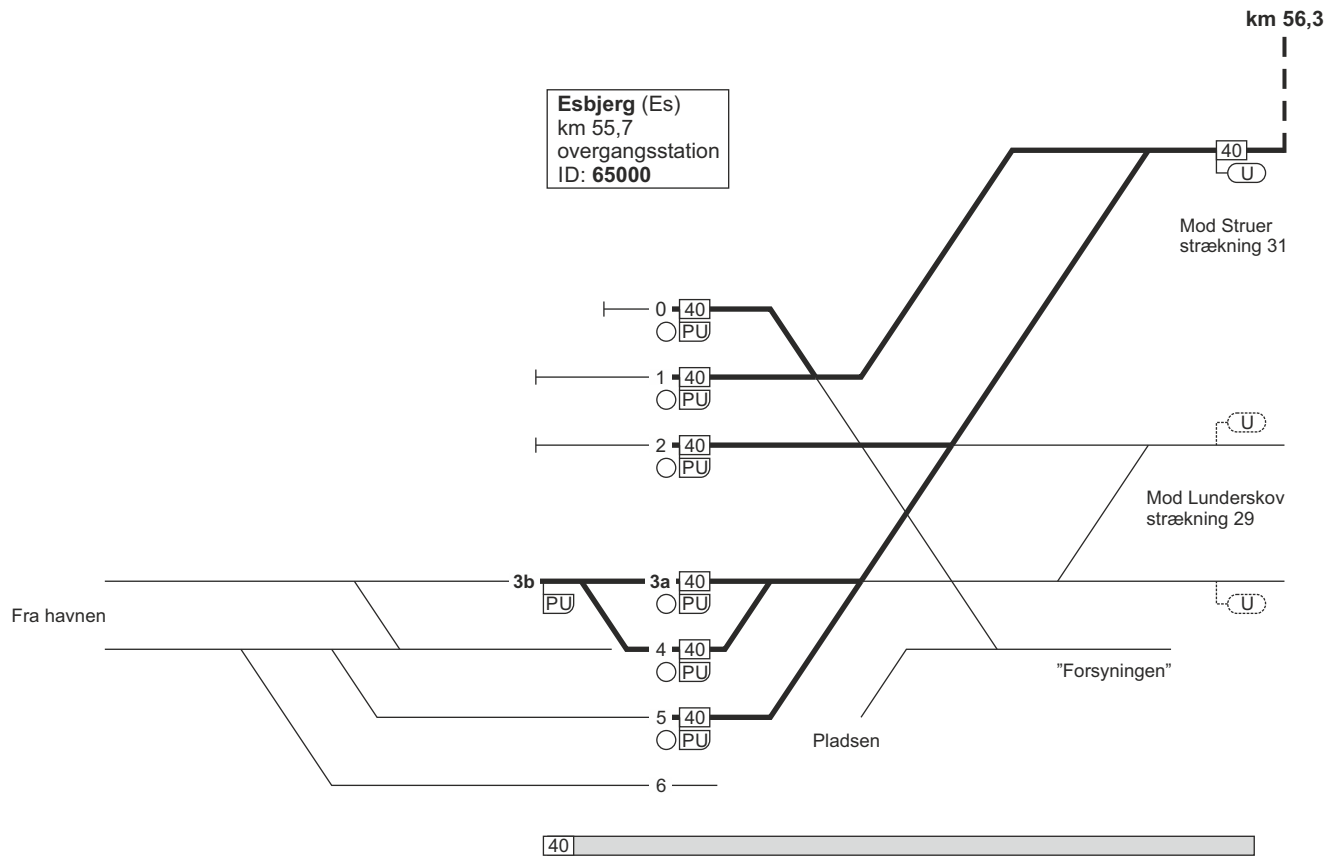
60

Togekspeditionssted 1	Togfølgestation 2	Sporbenyttelse 3	Standsningssted 4	Kmp/FC telefonnummer 5
Esbjerg				FC: Bm (ekskl.) - Tdr gr. 82 28 81 61 GSM-R: 81 99 12 52

31. Esbjerg - (Guldager)

Strækningshastighed:

Delstrækning	Strækningshastighed (km/t)
Esbjerg - (Guldager)	120



FC Es
linjeblok
stigning K

km 56,3

Spangsbjerg (Esn)
km 58,2 T

Frå Esbjerg

Mod Holstebro:
se strækningsoversigt ETCS
Strækning 31

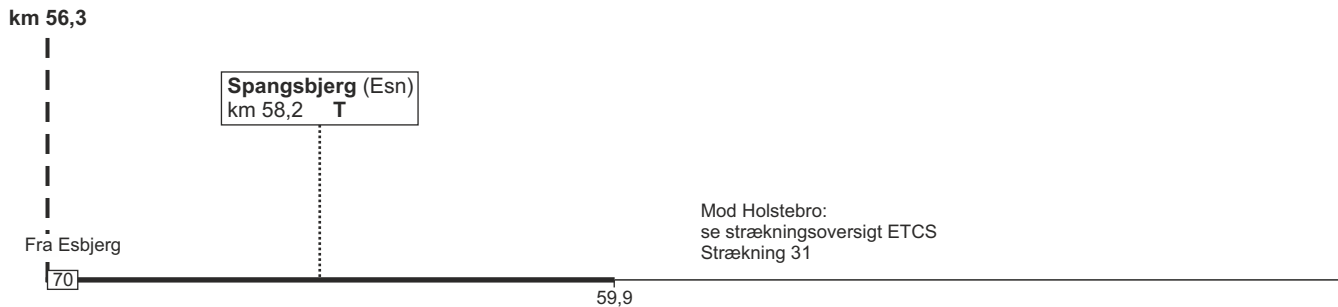
70

59,9

120

56,3

59,9



FC Es
linjeblok
stigning K

Spangsbjerg (Esn)
km 58,2 T

km 56,3

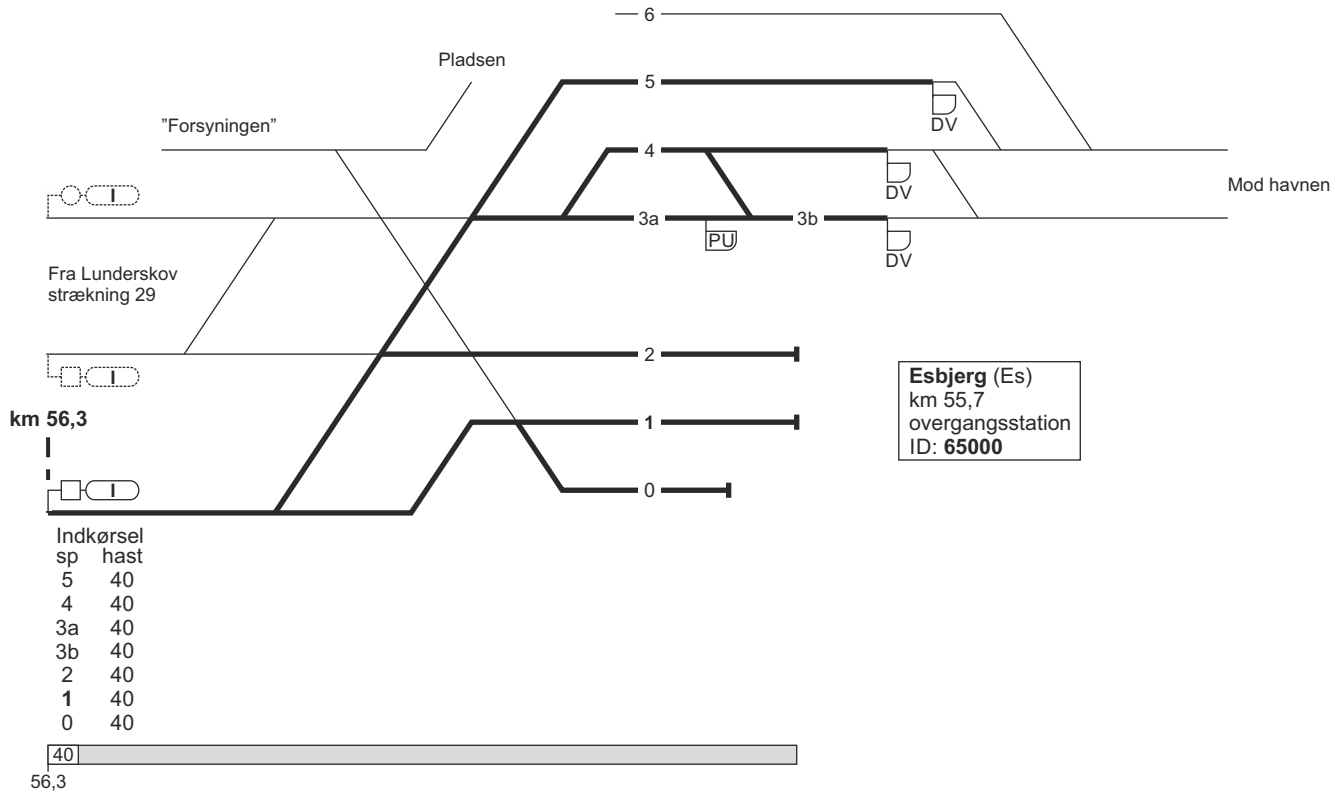
Fra Holstebro:
se strækningsoversigt ETCS
Strækning 31

70
60,1

F80

120
60,1





Togekspeditionssted 1	Togfølgestation 2	Sporbenyttelse 3	Standingssted 4	Kmp/FC telefonnummer 5
Esbjerg				Kmp: 82 28 81 11 GSM-R: 81 99 12 50 FC: Es (ekskl.) - (Gu) (ekskl.) 82 28 81 11


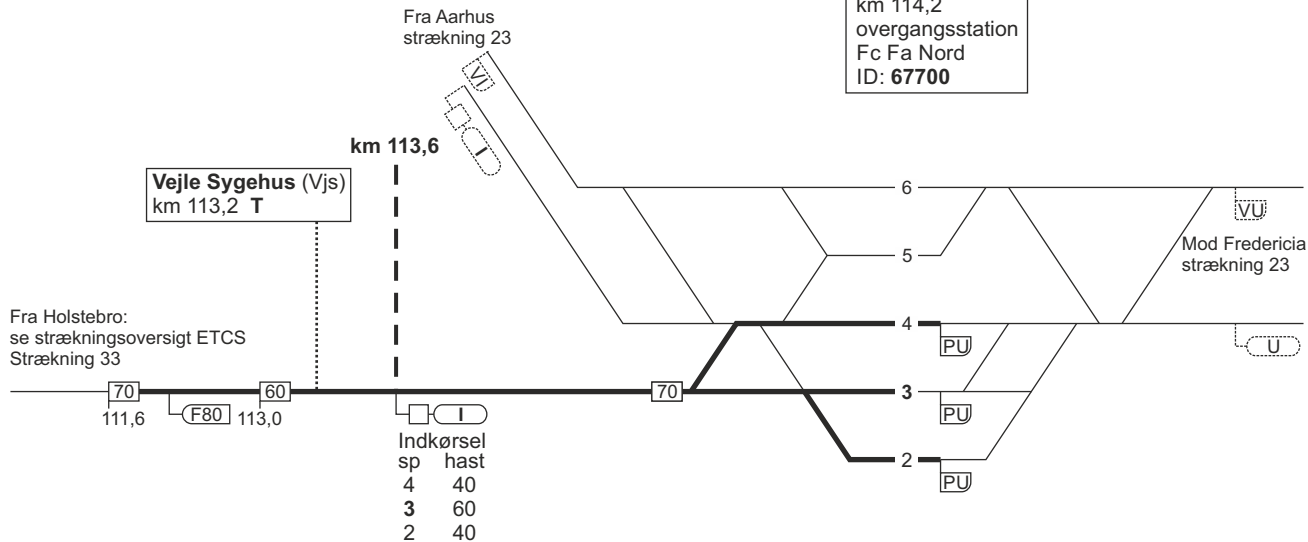
33. (Grejsdal) - Vejle

Strækningshastighed:

Delstrækning	Strækningshastighed (km/t)
(Grejsdal) - Vejle	120

Fc Fa Nord
linjeblok
stigning F

Vejle (Vj)
km 114,2
overgangsstation
Fc Fa Nord
ID: **67700**



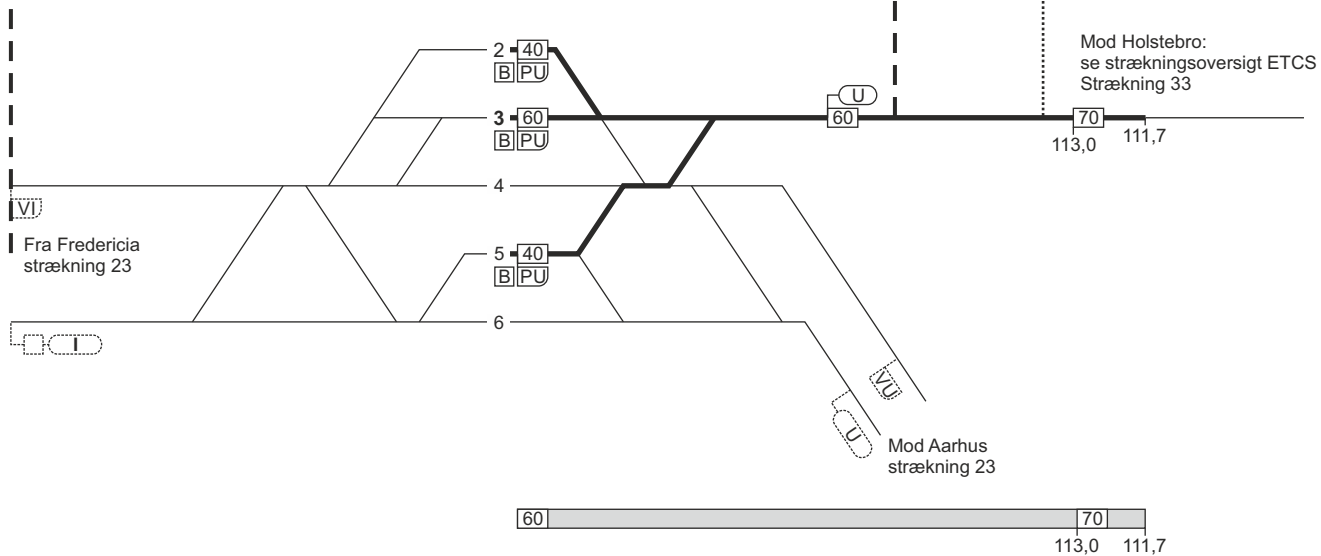
Fc Fa Nord
linjeblok
stigning F

Vejle (Vj)
km 114,2
overgangsstation
Fc Fa Nord
ID: 67700

km 113,6

Vejle Sygehus (Vjs)
km 113,2 T

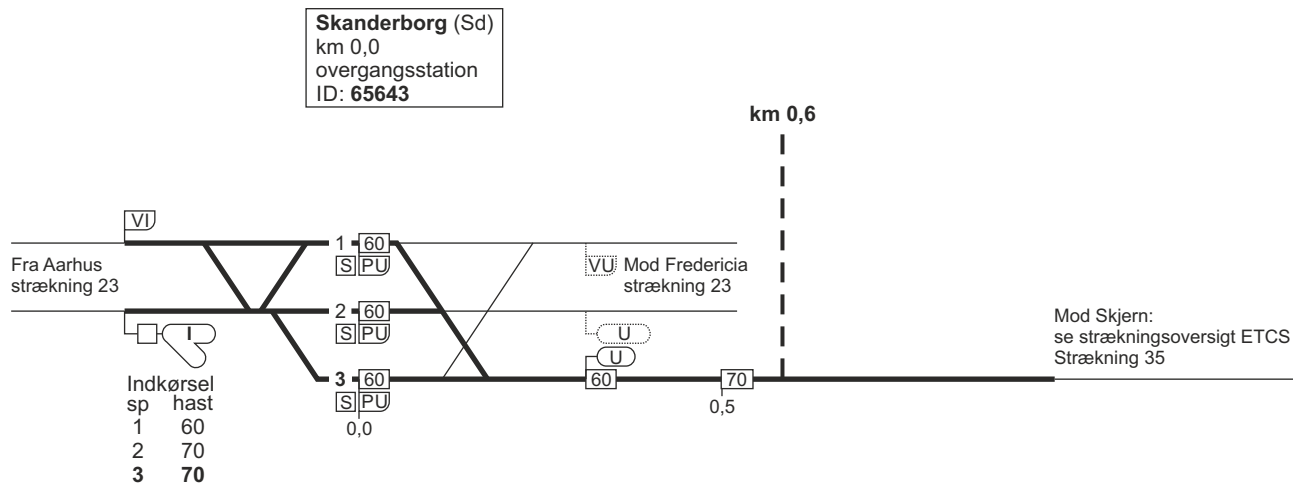
Mod Holstebro:
se strækningsoversigt ETCS
Strækning 33



Togekspeditionssted 1	Togfølgestation 2	Sporbenyttelse 3	Standsningssted 4	Kmp/FC telefonnummer 5
Vejle				Fc Nord: 82 27 24 32 GSM-R: 81 99 12 77

35. Skanderborg - (Ry)**Strækningshastighed:**

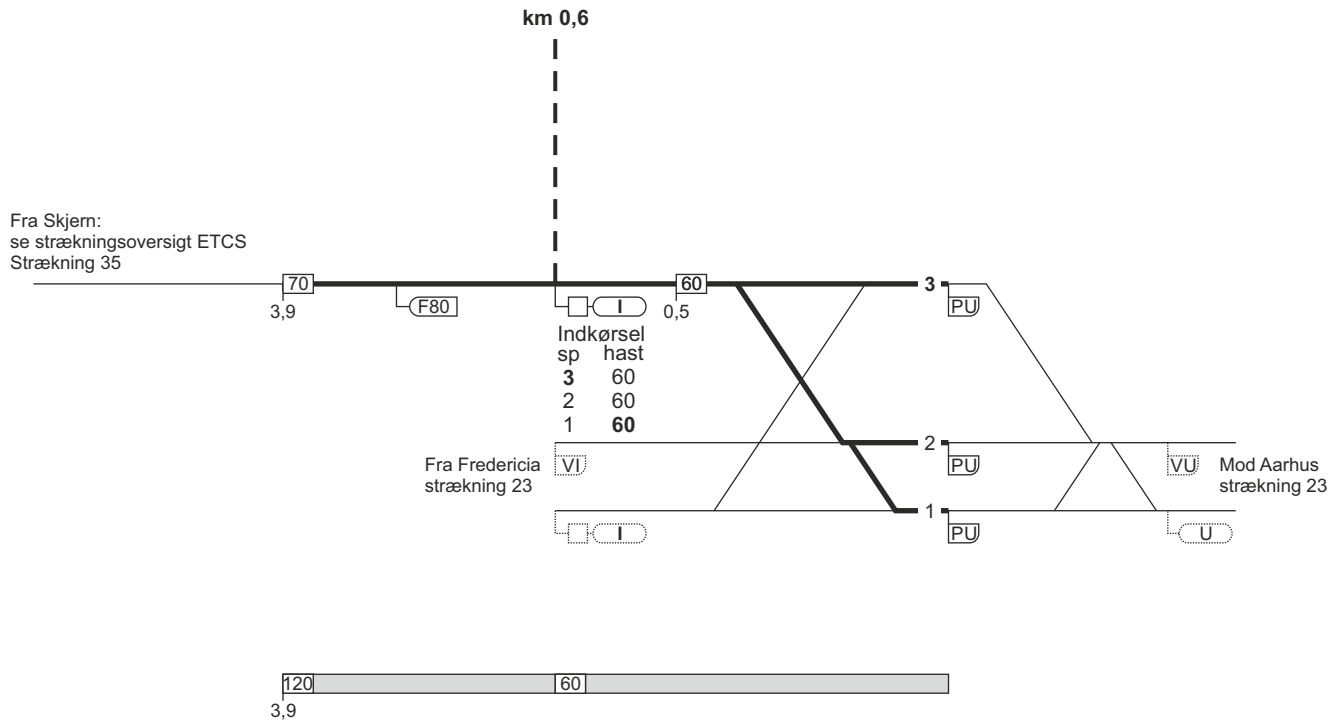
Delstrækning	Strækningshastighed (km/t)
Skanderborg - (Ry)	120



*) Kilometrering fra strækning 23



Skanderborg (Sd)
 km 0,0
 overgangsstation
 ID: 65643



Togekspeditionssted 1	Togfølgestation 2	Sporbenyttelse 3	Standningssted 4	Kmp/FC telefonnummer 5
Skanderborg				Kmp/FC: 86 52 33 43 GSM-R: 81 99 12 56